

Heritage at Risk Priority Sites

Contents	Page
Introduction	2
East Midlands	3
East of England	16
London	27
North East	41
North West	53
South East	64
South West	76
West Midlands	87
Yorkshire and the Humber	99

Introduction

What are priority Heritage at Risk Sites?

Priority Heritage at Risk sites are those sites that English Heritage has identified for additional support to save them for the future. We will be working with owners, developers, trusts and local authorities to find the right solution for these sites with the aim of getting them repaired and back into sustainable use where possible, so they can be removed from the Heritage at Risk Register.

Solutions will vary from site to site, possibly with more than one option and so the support that English Heritage will provide is site and option dependent. The different kinds of support could include one or more activities such as expert local advice, partnership working with local authorities, updated information on the significance of the site to aid understanding, and grant aid.

For further information or to discuss a site on the priority list contact the relevant English Heritage office.

- East Midlands
Tel: 01604 735400 Email: eastmidlands@english-heritage.org.uk
- East of England
Tel: 01223 582700 Email: eastofengland@english-heritage.org.uk
- London
Tel: 020 7973 3000 Email: london@english-heritage.org.uk
- North East
Tel: 0191 269 1200 Email: northeast@english-heritage.org.uk
- North West
Tel: 0161 242 1400 Email: northwest@english-heritage.org.uk
- South East
Tel: 01483 252000 Email: southeast@english-heritage.org.uk
- South West
Tel: 0117 975 0700 Email: southwest@english-heritage.org.uk
- West Midlands
Tel: 0121 625 6820 Email: westmidlands@english-heritage.org.uk
- Yorkshire and the Humber
Tel: 01904 601901 Email: yorkshire@english-heritage.org.uk

East Midlands Heritage at Risk Priority Sites 2011

- Boston Conservation Area, Lincolnshire
- Chester House, Higham Road, Irchester, Wellingborough, Northamptonshire
- Former maltings of Bass Industrial Estate, Mareham Lane, Sleaford, North Kesteven, Lincolnshire
- Harlaxton Manor, Harlaxton (Registered Park and Garden), South Kesteven, Lincolnshire
- North Mill, Bridge Foot, Belper and Darley Abbey Mills (Long Mill, West Mill, North Mill, Engine House, Boiler House, preparation building, cottage, workshop and cart sheds), Old Lane, Derby
- Scraftoft Hall, Church Hill, Scraftoft, Harborough, Leicestershire
- Snibston Colliery, Ashby Road, North West Leicestershire
- The Crescent, Buxton, High Peak, Derbyshire
- Tuxford Conservation Area, Bassetlaw, Nottinghamshire
- Worksop Priory gatehouse, Cheapside, Worksop, Bassetlaw, Nottinghamshire

Boston Conservation Area, Lincolnshire, East Midlands



Name of priority site	Boston Conservation Area, Lincolnshire, East Midlands
Name of site(s) as published on the HAR Register Search for this site on the online Heritage at Risk Register	Boston
Link to NHLE summary	N/A
Does a development/planning brief exist for the site?	N/A
Is the site eligible to receive EH grant aid? If yes, for what type of work/project?	Yes The Partnership Scheme in Conservation Areas for Boston (partly funded by EH) provides grants for the repair and restoration of commercial premises in the heart of the town centre conservation area.
Original use	Multi-use town centre
Last known use	Multi-use town centre
Potential future uses	Multi-use town centre
Date that the site have been vacant since	N/A
Which areas of the site are known to be of concern?	The Market Place
Is the site for sale?	N/A
Lead contact at the local planning authority	Name: Liz Bates Number: 01529 461499 Email address: liz.bates@lincsheritage.org Local Authority: Boston Borough Council

**Chester House, Higham Road, Irchester,
Wellingborough, Northamptonshire, East Midlands**



Name of priority site	Chester House, Higham Road, Irchester, Wellingborough, Northamptonshire, East Midlands
Name of site(s) as published on the HAR Register Search for this site on the online Heritage at Risk Register	Chester House, Higham Road, Irchester
Link to NHLE summary	http://list.english-heritage.org.uk/resultsingle.aspx?uid=1371729
Does a development/planning brief exist for the site?	No; options appraisals are underway
Is the site eligible to receive EH grant aid?	Repairs to fire damage covered by insurance, so EH funding not necessary
Original use	Farmhouse
Last known use	Farmhouse, dwelling
Potential future uses	Various options are being assessed by the owners, Northamptonshire County Council, including <ul style="list-style-type: none"> • Residential • Offices • Community/ interpretative • Archive centre • Mixed use
Date that the site have been vacant since	2008
Which areas of the site are known to be of concern?	<ul style="list-style-type: none"> • Main house (suffered a fire) • Outbuildings (general dilapidation)
Is the site for sale?	No – site in public ownership to secure repairs and maximise educational and community benefits
Lead contact at the local planning authority	Name: Alex Stephenson Number: 01933 231925 Email address: AStevenson@wellingborough.gov.uk Local Authority: Borough of Wellingborough

**Former maltings of Bass Industrial Estate, Mareham Lane, Sleaford, North
Kesteven, Lincolnshire, East Midlands**



Name of priority site	Former maltings of Bass Industrial Estate, Mareham Lane, Sleaford, North Kesteven, Lincolnshire, East Midlands
Name of site(s) as published on the HAR Register Search for this site on the online Heritage at Risk Register	Former maltings of Bass Industrial Estate, Mareham Lane, Sleaford
Link to NHLE summary	http://list.english-heritage.org.uk/resultsingle.aspx?uid=1062154
Does a development/planning brief exist for the site?	Yes, adopted Supplementary Planning Document
If yes, when was this produced	April 2006
Is the site eligible to receive EH grant aid?	Yes
If yes, for what type of work/project?	Repair
Original use	Maltings for the Bass Brewery
Last known use	Mushroom farm
Potential future uses	<p>Planning Permission has been granted for a mixed use development to include:</p> <ul style="list-style-type: none"> • Residential • Office • Medical • Retail • Car parking
Date that the site have been vacant since	1957
Which areas of the site are known to be of concern?	All buildings on the site
Is the site for sale?	No, acquired previously for development of an agreed scheme
Lead contact at the local planning authority	<p>Name: Phillip Rowson Number: 01529 414155</p> <p>Email address: Phillip_Rowson@n-kesteven.gov.uk</p> <p>Local Authority: North Kesteven District Council</p>

**Harlaxton Manor, Harlaxton (Registered Park and Garden),
South Kesteven, Lincolnshire**



Name of priority site	Harlaxton Manor, Harlaxton (Registered Park and Garden), South Kesteven, Lincolnshire, East of England
Name of site(s) as published on the HAR Register Search for this site on the online Heritage at Risk Register	Harlaxton Manor, Harlaxton
Link to NHLE summary	http://list.english-heritage.org.uk/resultsingle.aspx?uid=1000982
Does a development/planning brief exist for the site?	N/A
Is the site eligible to receive EH grant aid? If yes, for what type of work/project?	Yes Urgently-needed repairs to listed structures with no beneficial use within the Registered Park and Garden. There is one current EH grant-aided project: repairs to the Lion Terrace. Other priorities have been identified for urgent attention.
Original use	Park and gardens of mid C19 country house
Last known use	Currently in use as grounds of educational institution (Harlaxton College)
Potential future uses	Continued use as part of educational institution with managed public access
Date that the site have been vacant since	Continually in use
Which areas of the site are known to be of concern?	<ul style="list-style-type: none"> • Baroque terrace fountain and statues 25m SE of Harlaxton Manor (known as Lion Terrace) • Ornamental garden steps 50m SW of Harlaxton Manor • Railway tunnel attached to Harlaxton Manor • Walls, steps and gazebos SW of forecourt at Harlaxton Manor • Forecourt gateway and screen at Harlaxton Manor • Garden loggia, steps and trough 90m S of Harlaxton Manor
Is the site for sale?	No; ongoing repairs are being managed by present owners, Harlaxton College
Lead contact at the local planning authority	Name: Ian Wright Number: 01476 406080 Email address: planning@southkesteven.gov.uk Local Authority: South Kesteven District Council

**Derwent Valley Mills World Heritage Site:
North Mill, Bridge Foot, Belper and Darley Abbey Mills (Long Mill, West Mill,
North Mill, Engine House, Boiler House, preparation building, cottage,
workshop and cart sheds), Old Lane, Derby**



<p>Name of priority site</p>	<p>Derwent Valley Mills World Heritage Site: North Mill, Bridge Foot, Belper and Darley Abbey Mills (Long Mill, West Mill, North Mill, Engine House, Boiler House, preparation building, cottage, workshop and cart sheds), Old Lane, Derby, East Midlands</p>
<p>Name of site(s) as published on the HAR Register and link to NHLE summary</p> <p>Search for these sites on the online Heritage at Risk Register</p>	<p>North Mill, Bridge Foot, Belper http://list.english-heritage.org.uk/resultsingle.aspx?uid=1186846</p> <p>Darley Abbey Mills (South Complex) Long Mill and West Mill, Old Lane, Derby http://list.english-heritage.org.uk/resultsingle.aspx?uid=1279399</p> <p>Darley Abbey Mills (North Complex) North Mill, Engine House, Boiler House, Old Lane, Darley Abbey, Derby http://list.english-heritage.org.uk/resultsingle.aspx?uid=1067808</p> <p>Darley Abbey Mills (North Complex) preparation building, cottage, workshop & cart sheds, Old Lane, Darley Abbey, Derby http://list.english-heritage.org.uk/resultsingle.aspx?uid=1067809</p>

<p>Does a development/planning brief exist for the site?</p> <p>If yes, when was this produced</p>	<p>North Mill: No, but previous options appraisals have been undertaken</p> <p>Darley Abbey Mills: Yes – Derby City Council commissioned a Regeneration Strategy (September 2010).</p>
<p>Is the site eligible to receive EH grant aid?</p> <p>If yes, for what type of work/project?</p>	<p>North Mill: Available information does not indicate a conservation deficit, hence unlikely to be eligible for EH grant</p> <p>Darley Abbey Mills: Yes. Grant offered for urgent temporary repairs to roofs of North Mill, Mill Managers House and preparation building (proto-fireproof building). Various other high level works to other mill buildings may be eligible, depending upon ability to meet criteria in each case.</p>
<p>Original use</p>	<p>North Mill: Textile Mill.</p> <p>Darley Abbey Mills: multi phase cotton textile factory</p>
<p>Last known use</p>	<p>North Mill: Currently in partial use as museum and commercial offices.</p> <p>Darley Abbey Mills: Darley Abbey Mills (south complex): textile factory (north complex): currently a mix of light industrial & office use with part vacancy (preparation building, cottage, workshop): currently a mix of light industrial, office, commercial use with part vacancy</p>
<p>Potential future uses</p>	<p>North Mill: Current use as a museum and offices likely to continue. Alternative uses would require thorough exploration in terms of their economic viability and impact on the special interest of the building. Potential uses for the wider site, including the Grade II listed East Mill, were examined as part of an Economic Development Plan commissioned by the Derwent Valley Mills World Heritage Site Partnership.</p> <p>Darley Abbey Mills: some uses may continue. Alternative uses would require thorough exploration in terms of their economic viability and impact on the special interest of the buildings. Potential uses for the wider site, were examined as part of the Darley Abbey Mills Regeneration Strategy and as part of an Economic Development Plan commissioned by the Derwent Valley Mills World Heritage Site Partnership.</p>
<p>Date that the site have been vacant since</p>	<p>North Mill: In partial use. Attic storey is vacant and has been since approximately 2000.</p> <p>Darley Abbey Mills (south complex): vacant (north Complex); continuing in partial use; preparation building, cottage, workshop, cart sheds: continuing in partial use</p>
<p>Which areas of the site are known to be of</p>	<p>North Mill:</p>

concern?	<p>Roof is of particular concern, currently the subject of emergency repairs being monitored by the local planning authority and English Heritage</p> <p>Darley Abbey Mills: there are areas of concern throughout the whole site, including:</p> <ul style="list-style-type: none"> • roofs • brickwork to buildings, particularly at high level • timberwork (fenestration, doors)
Is the site for sale?	No
Lead contact at the local planning authority	<p><u>North Mill:</u></p> <p>Name: Mrs Rachael Coates</p> <p>Number: 01773 841585</p> <p>Email address: rachael.coates@ambervalley.gov.uk</p> <p>Local Authority: Amber Valley Borough Council</p> <p><u>Darley Abbey Mills:</u></p> <p>Name: Mr Chris Pook</p> <p>Number: 01332 641623</p> <p>Email Address: Chris.Pook@derby.gov.uk</p> <p>Local Authority: Derby City Council</p>

**Scraptoft Hall, Church Hill, Scraptoft, Harborough,
Leicestershire, East Midlands**



Name of priority site	Scraptoft Hall, Church Hill, Scraptoft, Harborough, Leicestershire, East Midlands
Name of site(s) as published on the HAR Register Search for this site on the online Heritage at Risk Register	Scraptoft Hall, Church Hill, Scraptoft
Link to NHLE summary	http://list.english-heritage.org.uk/resultsingle.aspx?uid=1061724
Does a development/planning brief exist for the site?	No – planning permission granted for a ‘retirement village’
Is the site eligible to receive EH grant aid?	Yes, for urgent repairs to the Hall if there is a conservation deficit
If yes, for what type of work/project?	Various depending upon type of work and urgency
Original use	Country house
Last known use	University Admin centre
Potential future uses	Various, including <ul style="list-style-type: none"> • Residential • Institutional • Commercial • Community
Date that the site have been vacant since	2007
Which areas of the site are known to be of concern?	Vacant site has been subject of repeated trespass, vandalism, theft and arson. Main threat continues to be from arson and theft. Deterioration also visible to gutters/ rainwater runoff and windows; possibly also to roof. Stable block (listed grade II) has had slate roof stolen. Outbuildings in general disrepair. <ul style="list-style-type: none"> • GII* gates and decorative iron screen very vulnerable.
Is the site for sale?	No. Present owner understood to be seeking a development partner
Lead contact at the local planning authority	Name: Emma Harrison Number: 01858 828 282 Email address: e.harrison@harborough.gov.uk Local Authority: Harborough District Council

Snibston Colliery, Ashby Road, North West Leicestershire, East Midlands



Name of priority site	Snibston Colliery, Ashby Road, North West Leicestershire, East Midlands
Name of site(s) as published on the HAR Register Search for this site on the online Heritage at Risk Register	Snibston Colliery, Ashby Road
Link to NHLE summary	http://list.english-heritage.org.uk/resultsingle.aspx?uid=1018472
Does a development/planning brief exist for the site? If yes, when was this produced	No – not applicable for conservation of this scheduled site. There is, however, a Conservation Plan for the site which includes a detailed condition survey as the basis for a major repair project. This was completed in March 2009
Is the site eligible to receive EH grant aid? If yes, for what type of work/project?	Yes - and EH have signalled willingness to consider favourably a grant application for £50K in conjunction with the indication from HLF to provide £4.2M. Leicestershire CC has been considering for some time whether to proceed with the formalities required to unlock this approach <ul style="list-style-type: none"> • Urgently necessary repairs to historic fabric deemed to be at high risk of damage or loss
Original use	Coal mining
Last known use	Museum and education focused on coal-mining
Potential future uses	Museum and education
Date that the site have been vacant since	In use, but parts of the site are inaccessible due to Health and Safety issues arising from the poor condition of the buildings and structures
Which areas of the site are known to be of concern?	<ul style="list-style-type: none"> • Buildings • Other industrial structures e.g. headstocks and tub tracks • Machinery, equipment and the extensive mining-related contents and collections within buildings
Is the site for sale?	No - site in public ownership to secure repairs and maximise educational and community benefits
Lead contact at the local planning authority	Name: Carolyn Abel (Principal Curator) Number: 0116 305 3468 Email address: carolyn.abel@leics.gov.uk Local Authority: Leics CC

The Crescent, Buxton, High Peak, Derbyshire, East Midlands



Name of priority site	The Crescent, Buxton, High Peak, Derbyshire, East Midlands
Name of site(s) as published on the HAR Register Search for this site on the online Heritage at Risk Register	The Crescent, Buxton
Link to NHLE summary	http://list.english-heritage.org.uk/resultsingle.aspx?uid=1257876
Does a development/planning brief exist for the site?	Yes. Planning permission and listed building consent granted for Buxton Crescent and Spa scheme Originally produced 1992. Updated December 2000.
Is the site eligible to receive EH grant aid? If yes, for what type of work/project?	The site is in receipt of English Heritage grant aid under the HBMDL scheme - £500,000 has been offered and accepted. The grant has been offered to assist with urgent repairs within: The Pump Room , The Natural Baths, The Crescent Negotiations are in hand to achieve to commencement in late 2011 and the work will continue in 2012.This work forms part of a major project for which substantial HLF funding has been secured to achieve the repair and conversion of the complex to a 5* luxury spa hotel.
Original use	Originally constructed as a complex of lodging houses for those taking the waters in Georgian Buxton, with associated baths and treatment rooms and pump room.
Last known use	Hotel, offices and public library.
Potential future uses	The future use of the whole complex as a 5* spa hotel with associated treatment facilities has been agreed.
Date that the site have been vacant since	Natural Baths – 1972; The Crescent – 1992; The Pump Room – 1996.
Which areas of the site are known to be of concern?	The whole site is of concern pending commencement of the repairs as all buildings are currently vacant. The site consists of: <ul style="list-style-type: none"> • Natural Baths; • The Crescent; • The Pump Room.
Is the site for sale?	No. Development Agreements are in place
Lead contact at the local planning authority	Name: Mr Richard Tuffrey Number: 0845 129 7777 ext 3653 Email address: Richard.Tuffrey@highpeak.gov.uk Local Authority: High Peak Borough Council.

Tuxford Conservation Area, Bassetlaw, Nottinghamshire, East Midlands



Name of priority site	Tuxford Conservation Area, Bassetlaw, Nottinghamshire, East Midlands
Name of site(s) as published on the HAR Register Search for this site on the online Heritage at Risk Register	Tuxford
Link to NHLE summary	N/A
Does a development/planning brief exist for the site?	N/A
Is the site eligible to receive EH grant aid? If yes, for what type of work/project?	Yes The Partnership Scheme in Conservation Areas for Tuxford (partly funded by EH) provides grant assistance to those wishing to repair and restore historic buildings in the conservation area.
Original use	Multi-use town centre.
Last known use	Multi-use town centre.
Potential future uses	Multi-use town centre.
Date that the site have been vacant since	N/A
Which areas of the site are known to be of concern?	Target buildings have been identified but the principal concern is <ul style="list-style-type: none"> • The Newcastle Arms Hotel – a large C18 grade II listed coaching Inn which currently lies vacant and boarded up at the main crossroads in the town.
Is the site for sale?	N/A
Lead contact at the local planning authority	Name: Simon Britt Number: 01909533533 Email address: Simon.Britt@bassetlaw.gov.uk Local Authority: Bassetlaw District Council

**Worksop Priory gatehouse, Cheapside, Worksop, Bassetlaw,
Nottinghamshire, East Midlands**



Name of priority site	Worksop Priory gatehouse, Cheapside, Worksop, Bassetlaw, Nottinghamshire, East Midlands
Name of site(s) as published on the HAR Register Search for this site on the online Heritage at Risk Register	Worksop Priory gatehouse, Cheapside, Worksop
Link to NHLE summary	http://list.english-heritage.org.uk/resultsingle.aspx?uid=1045028
Does a development/planning brief exist for the site?	No
Is the site eligible to receive EH grant aid? If yes, for what type of work/project?	The site is eligible and a grant application has been received under the RGPOW scheme. The grant application has been made for repairs to the significant medieval masonry found in the chapel and to address inadequate drainage around the building which is causing long term deterioration.
Original use	Constructed as a gatehouse to the Priory and incorporates a medieval chapel.
Last known use	Chapel (active place of worship) and dance studio.
Potential future uses	<ul style="list-style-type: none"> • The current use of the chapel as a place of worship will continue; • Other areas could be suitable for a variety of uses, to be explored as part of a forthcoming options appraisal.
Date that the site have been vacant since	In part use
Which areas of the site are known to be of concern?	<ul style="list-style-type: none"> • The Gatehouse • The integrated chapel • Associated public realm could be improved. • The Cellarium wall of the priory
Is the site for sale?	No. A Trust has been established with a view to securing sustainable future use and management of the Priory Gatehouse.
Lead contact at the local planning authority	Name: Mr Simon Britt Number: 01909 533427 Email address: Simon.Britt@bassetlaw.gov.uk Local Authority: Bassetlaw District Council

East of England Heritage at Risk Priority Sites 2011

- Chantry Chapel and Mausoleum, Thorndon Park, Brentwood, Essex
- Church of St Mary, Ickworth Park, Suffolk
- Church of St Mary the Virgin (Old Parish Church), Clophill, Bedfordshire
- Elstow Manor House (Remains of), Elstow, Bedford
- Gatehouse at Pirton Grange, Shillington Road (south side), Apsley End, Pirton, Hertfordshire
- Langham Airfield Dome Trainer, Langham, Norfolk
- Remains of Augustinian Priory Gatehouse, Pentney, Norfolk
- St George's Theatre, St George's Plain, Great Yarmouth, Norfolk
- St Osyth's Priory, St Osyth, Tendring, Essex
- Tilty Mill, Tilty, Essex

**Chantry Chapel and Mausoleum, Thorndon Park, Brentwood,
Essex, East of England**



Name of priority site	Chantry Chapel and Mausoleum, Thorndon Park, Brentwood, Essex, East of England
Name of site(s) as published on the HAR Register Search for this site on the online Heritage at Risk Register	Chantry Chapel and Mausoleum, Thorndon Park, Brentwood
Link to NHLE summary	http://list.english-heritage.org.uk/resultsingle.aspx?uid=1293260
Does a development/planning brief exist for the site? If yes, when was this produced	Yes, in that the chapel will be a Cemetery chapel in connection with the new use of its land as an RC Cemetery Draft Development Appraisal and proposed business plan received with EH grant application in June 2009.
Is the site eligible to receive EH grant aid? If yes, for what type of work/project?	It is receiving grant Project development and urgent repairs
Original use	Chapel/Mausoleum
Last known use	As above
Potential future uses	As above
Date that the site have been vacant since	Not known – the feasibility study of March 2008 notes that the building has been redundant for a number of years. Essex County Council's BAR Register of 1995 records the chapel as not in use.
Which areas of the site are known to be of concern?	The chapel
Is the site for sale?	No
Lead contact at the local planning authority	Number: 01227 312620 Email address: planning@brentwood.gov.uk Local Authority: Brentwood Brough Council

Church of St Mary, Ickworth Park, Suffolk, East of England



Name of priority site	Church of St Mary, Ickworth Park, Suffolk, East of England
Name of site(s) as published on the HAR Register Search for this site on the online Heritage at Risk Register	Church of St Mary, Ickworth Park,
Link to NHLE summary	http://list.english-heritage.org.uk/resultsingle.aspx?uid=1187001
Does a development/planning brief exist for the site?	Development brief being prepared by Ickworth Church Conservation Trust (ICCT) Registered Charity No 1116545
Is the site eligible to receive EH grant aid? If yes, for what type of work/project?	Yes <ul style="list-style-type: none"> • Research /interpretation of church, churchyard and surrounding historic landscape (dmv) • Conservation of historic fabric of church
Original use	Parish church for former village of Ickworth, survived as isolated church when park was formed C18 by Brown. Parochial activities moved to Horringer and Westley. Mausoleum of Hervey family
Last known use	Consecrated but not in parochial use, private chapel. Hervey mausoleum in continuing use. Ickworth House and park owned by National Trust.
Potential future uses	<ul style="list-style-type: none"> • Family chapel and mausoleum • Interpretation • Potential performance and exhibition space
Date that the site have been vacant since	Remains in use as family chapel and mausoleum.
Which areas of the site are known to be of concern?	<ul style="list-style-type: none"> • Roof covering and roof structure-water penetration. • Wall structures and tower affected by water penetration, salt migration affecting plaster, wall paintings, stained glass and memorials. • Joinery, fabrics and furnishings. • Churchyard overgrown, monuments damaged. • Crypt water penetration
Is the site for sale?	No
Lead contact at the local planning authority	Name: Christine Leveson Number: 01284 757356 Email address: chris.leveson@stedsb.gov.uk Local Authority: St Edmundsbury DC

**Church of St Mary the Virgin (Old Parish Church), Clophill,
Bedfordshire, East of England**



Name of priority site	Church of St Mary the Virgin (Old Parish Church), Clophill, Bedfordshire, East of England
Name of site(s) as published on the HAR Register Search for this site on the online Heritage at Risk Register	Church of St Mary the Virgin (Old Parish Church), Clophill
Link to NHLE summary	http://list.english-heritage.org.uk/resultsingle.aspx?uid=1113735
Does a development/planning brief exist for the site?	Not as such, but there is a scheme for repairs and re-roofing which has SMC.
Is the site eligible to receive EH grant aid?	Yes. Grant has been offered for urgent conservation of the building.
Original use	Church
Last known use	
Potential future uses	Business plan and Stage 1 lottery grant offered for conversion and use as accommodation for long distance walkers.
Date that the site have been vacant since	N/A
Which areas of the site are known to be of concern?	<ul style="list-style-type: none"> • All areas of the ruins and graveyard esp • Tower • Wall tops and windows
Is the site for sale?	No
Lead contact at the local planning authority	<p>Name: Richard Ellis Number:0300 300 4423</p> <p>Email address:Richard.ellis@centralbedfordshire.gov.uk</p> <p>Local Authority: Central Bedfordshire Council</p>

Elstow Manor House, Bedfordshire, East of England



Name of priority site	Elstow Manor House, Bedfordshire, East of England
Name of site(s) as published on the HAR Register Search for this site on the online Heritage at Risk Register	Elstow Manor House, (Remains of), Elstow
Link to NHLE summary	http://list.english-heritage.org.uk/resultsingle.aspx?uid=1005405
Does a development/planning brief exist for the site?	Yes, Planning Permission pursuant to development brief granted to Elstow Parish Council for new hall within part of the site.
If yes, when was this produced	June 2005
Is the site eligible to receive EH grant aid?	Yes
If yes, for what type of work/project?	<ul style="list-style-type: none"> • Conservation of upstanding remains • Site management • Interpretation
Original use	Pre-dissolution convent, subsequently manor house.
Last known use	Vacant – roofless upstanding scheduled monument.
Potential future uses	Parish Hall
Date that the site have been vacant since	Pre 1900
Which areas of the site are known to be of concern?	<ul style="list-style-type: none"> • Wall tops – ongoing water penetration • Clunch masonry in porch and mullion and transom windows in very poor condition • Integrity of the pilasters, niche and doorway of the porch
Is the site for sale?	No
Lead contact at the local planning authority	Name: Ian Johnson Number: 01234 221953(ext 2953) Email address: ian.johnson@bedford.gov.uk Local Authority: Bedford Borough Council

**Gatehouse at Pirton Grange, Shillington Road (south side), Apsley End, Pirton,
Hertfordshire, East of England**



Name of priority site	Gatehouse at Pirton Grange, Shillington Road (south side), Apsley End, Pirton, Hertfordshire, East of England
Name of site(s) as published on the HAR Register Search for this site on the online Heritage at Risk Register	Gatehouse at Pirton Grange, Shillington Road (south side), Apsley End, Pirton
Link to NHLE summary	http://list.english-heritage.org.uk/resultsingle.aspx?uid=1175594
Does a development/planning brief exist for the site?	No
Is the site eligible to receive EH grant aid?	It is receiving grant
If yes, for what type of work/project?	Project development and repairs
Original use	Gatehouse
Last known use	Gatehouse
Potential future uses	Gatehouse with studio over
Date that the site have been vacant since	Not known
Which areas of the site are known to be of concern?	The gatehouse
Is the site for sale?	No
Lead contact at the local planning authority	Name: Liz Marten, North Herts DC Number:01462 474411 Email address: liz.marten@north-herts.gov.uk Local Authority: North Herts

Langham Airfield Dome Trainer, Langham, Norfolk, East of England



Name of priority site	Langham Airfield Dome Trainer, Langham, Norfolk, East of England
Name of site(s) as published on the HAR Register Search for this site on the online Heritage at Risk Register	Langham Airfield Dome Trainer, Langham
Link to NHLE summary	http://list.english-heritage.org.uk/resultsingle.aspx?uid=1003173
Does a development/planning brief exist for the site?	Yes.
If yes, when was this produced	Draft proposal for stage 1 HLF application successful March 2011. Stage 2 application due by March 2012.
Is the site eligible to receive EH grant aid?	Yes. Grant offered March 2004 for : Fabric repair of concrete shell, repair of internal lining and partitions, for security measures, and for recording.
Original use	RAF training in AA Gunnery.
Last known use	Unused since WW2.
Potential future uses	<ul style="list-style-type: none"> • Heritage display and demonstrations • Education visits • Friends Activities
Date that the site have been vacant since	Since 1952 when adjacent airfield closed.
Which areas of the site are known to be of concern?	Concern relates to the continuing degradation of the fabric of the concrete shell.
Is the site for sale?	No. Currently owned by Norfolk Historic Buildings Preservation Trust.
Lead contact at the local planning authority	<p>Name: Philip Godwin</p> <p>Number: 01263 516131</p> <p>Email address: phil.godwin@north-norfolk.gov.uk</p> <p>Local Authority: North Norfolk District Council</p>

Remains of Augustinian Priory Gatehouse, Pentney, Norfolk, East of England



Name of priority site	Remains of Augustinian Priory Gatehouse, Pentney, Norfolk, East of England
Name of site(s) as published on the HAR Register Search for this site on the online Heritage at Risk Register	Remains of Augustinian Priory, Pentney
Links to NHLE summary	http://list.english-heritage.org.uk/resultsingle.aspx?uid=1342419 http://list.english-heritage.org.uk/resultsingle.aspx?uid=1019666
Does a development/planning brief exist for the site?	No
Is the site eligible to receive EH grant aid? If yes, for what type of work/project?	Yes Secular grant for renovation / recording / archaeology / investigation
Original use	Priory Gatehouse
Last known use	Farm House and Outbuildings
Potential future uses	Conversion – possible tourism or leisure use
Date that the site have been vacant since	Since reformation – in grounds of an occupied property
Which areas of the site are known to be of concern?	Roofless ruin with structural issues – architectural detail is vulnerable to loss
Is the site for sale?	No
Lead contact at the local planning authority	Name: Pam Lynn Email address: Pam.lynn@west-norfolk.gov.uk Local Authority: Borough of Kings Lynn and West Norfolk

**St George's Theatre, St George's Plain, Great Yarmouth,
Norfolk, East of England**



Name of priority site	St George's Theatre, St George's Plain, Great Yarmouth, Norfolk, East of England
Name of site(s) as published on the HAR Register Search for this site on the online Heritage at Risk Register	St George's Theatre, St George's Plain, Great Yarmouth
Link to NHLE summary	http://list.english-heritage.org.uk/resultsingle.aspx?uid=1245919
Does a development/planning brief exist for the site?	Not as such, but the theatre is currently being converted into a multi-purpose arts venue and a brief was prepared for this as part of the Sea-Change funding application (October 2008)
Is the site eligible to receive EH grant aid? If yes, for what type of work/project?	Yes, and the project has been allocated £250,000 of EH funding for essential repairs including <ul style="list-style-type: none"> • Replacement Lead Roof • Brickwork Repairs • Stonework Repairs • Joinery Repairs • Structural Repairs to the Cupola
Original use	Chapel
Last known use	Theatre
Potential future uses	Currently undergoing conversion to multi-purpose arts venue, with capacity for 300 seats (traditional proscenium theatre, theatre in the round, open exhibition space etc)
Date that the site have been vacant since	2006
Which areas of the site are known to be of concern?	<ul style="list-style-type: none"> • Cupola • Roof • External Brickwork • External Stonework • Gallery Structure
Is the site for sale?	No
Lead contact at the local planning authority	Name: Darren Barker (Conservation Officer) Number: 01493 846195 Email address: darren@great-yarmouth.gov.uk Local Authority: Gt Yarmouth Borough Council

St Osyth's Priory, St Osyth, Tendring, Essex, East of England



Name of priority site	St Osyth's Priory, St Osyth, Tendring, Essex, East of England
Name of site(s) as published on the HAR Register Search for this site on the online Heritage at Risk Register	St Osyth's Priory, St Osyth
Link to NHLE summary	http://list.english-heritage.org.uk/resultsingle.aspx?uid=1146545
Does a development/planning brief exist for the site?	No
Is the site eligible to receive EH grant aid?	It is receiving grant
If yes, for what type of work/project?	Project development and repairs
Original use	Monastery, transformed into a great house in the 16 th century, with associated offices, estate buildings etc.
Last known use	Residential in part
Potential future uses	Principally residential, but some scope for other uses.
Date that the site have been vacant since	Partly used as houses, partly vacant.
Which areas of the site are known to be of concern?	The Priory requires through-going cyclical repair. Some parts are severely decayed.
Is the site for sale?	No
Lead contact at the local planning authority	Name: Phil Hornby Number: 01255 686170 Email address: phornby@tendringdc.gov.uk Local Authority: Tendring District Council

Tilty Mill, Tilty, Essex, East of England



Name of priority site	Tilty Mill, Tilty, Essex, East of England
Name of site(s) as published on the HAR Register Search for this site on the online Heritage at Risk Register	Tilty Mill, Tilty
Link to NHLE summary	http://list.english-heritage.org.uk/resultsingle.aspx?uid=1112221
Does a development/planning brief exist for the site?	No
Is the site eligible to receive EH grant aid?	Yes, subject to market valuation
If yes, for what type of work/project?	Essential building fabric and structural repairs
Original use	Watermill Agricultural building
Last known use	Watermill last in use c.1950
Potential future uses	Restored watermill
Date that the site have been vacant since	1950's
Which areas of the site are known to be of concern?	<ul style="list-style-type: none"> • Some structural failures • Roof and general repairs
Is the site for sale?	No
Lead contact at the local planning authority	Name: Barbara Bosworth Number: 01799 510462 Email address: bbosworth@uttlesford.gov.uk Local Authority: Uttlesford District Council

London Heritage at Risk Priority Sites 2011

- Abney Park Cemetery, Hackney
- Crossways, 134 Church Road, Hanwell, Ealing
- Finsbury Health Centre, Pine Street, Islington
- Gunnersbury Park (including the west and east stables, the large and small mansions and other structures), Hounslow
- Hanwell flight of locks and brick boundary wall of St Bernard's Hospital, Ealing
- Kensal Green (All Souls) Cemetery (including the Anglican Chapel, a number of monuments and other structures), Kensington and Chelsea
- Manor Farm barn, High Street, Harmondsworth, Hillingdon
- Tide Mill (known as the House Mill), Three Mill Lane, Newham
- Whitechapel High Street and Stepney Green Conservation Areas (High Street 2012), Tower Hamlets
- 94 Piccadilly, Westminster

Abney Park Cemetery, Hackney, London



Name of priority site	Abney Park Cemetery, Hackney, London
Name of site(s) as published on the HAR Register Search for this site on the online Heritage at Risk Register	Abney Park Cemetery
Link to NHLE summary	http://list.english-heritage.org.uk/resultsingle.aspx?uid=1000789
Does a development/planning brief exist for the site?	No
Is the site eligible to receive EH grant aid? If yes, for what type of work/project?	Yes <ul style="list-style-type: none"> • Conservation Management Plan for monuments and landscape • Survey/condition report of listed buildings • Repair and reuse
Original use	Non-conformist garden cemetery and educational arboretum
Last known use	One of Hackney's greenspace parks
Potential future uses	N/A – currently in use
Date that the site have been vacant since If in use/part use, please state	Not vacant In use as a nature reserve, greenspace/park with education programmes and some courtesy burials.
Which areas of the site are known to be of concern?	<ul style="list-style-type: none"> • Mortuary Chapel listed at grade 2 • Condition of the Registered Park and Garden grade 2 • Listed monuments
Is the site for sale?	No
Lead contact at the local planning authority	Name: Graham Loveland Assistant Director (Planning and Regulatory Services) Number: 020 8356 8134 Email address: planning@hackney.gov.uk Local Authority: London Borough of Hackney

Crossways, 134 Church Road, Hanwell, Ealing W7, London



Name of priority site	Crossways, 134 Church Road, Hanwell, Ealing W7, London
Name of site(s) as published on the HAR Register Search for this site on the online Heritage at Risk Register	Crossways, 134 Church Road, Hanwell W7
Link to NHLE summary	http://list.english-heritage.org.uk/resultsingle.aspx?uid=1358740
Does a development/planning brief exist for the site?	No
Is the site eligible to receive EH grant aid?	Yes
If yes, for what type of work/project?	Urgent repairs to make building wind and watertight
Original use	Residential
Last known use	Residential
Potential future uses	Residential
Date that the site have been vacant since	May, 2003
Which areas of the site are known to be of concern?	<ul style="list-style-type: none"> • Roof unsound • Floor structures rotten • Walls bowing • Damp
Is the site for sale?	No
Lead contact at the local planning authority	Name: Rosemarie Wakelin Number: 0208 825 5000 Email address: WakelinR@ealing.gov.uk Local Authority: LB Ealing

Finsbury Health Centre, Pine Street, Islington EC1, London



Name of priority site	Finsbury Health Centre, Pine Street, Islington EC1, London
Name of site(s) as published on the HAR Register Search for this site on the online Heritage at Risk Register	Finsbury Health Centre, Pine Street EC1
Link to NHLE summary	http://list.english-heritage.org.uk/resultsingle.aspx?uid=1297993
Does a development/planning brief exist for the site?	No
Is the site eligible to receive EH grant aid?	Yes
If yes, for what type of work/project?	<ul style="list-style-type: none"> • Condition survey/development brief • Urgent repairs
Original use	Health clinic
Last known use	Health clinic
Potential future uses	<ul style="list-style-type: none"> • Health Clinic • Office
Date that the site have been vacant since	N/A - In use
Which areas of the site are known to be of concern?	<ul style="list-style-type: none"> • Roofs require permanent repairs • Windows need replacement • Tiles to outer walls delaminating • Rainwater goods need upgrading
Is the site for sale?	No
Lead contact at the local planning authority	Name: Luciana Grave Number: 020 7527 2389 Email address: luciana.grave@islington.gov.uk Local Authority: LB Islington

Gunnersbury Park, Hounslow, London



<p>Name of priority site</p>	<p>Gunnersbury Park (including the west and east stables, the large and small mansions and other structures), Hounslow</p>
<p>Name of site(s) as published on the HAR Register and link to NHLE summary</p> <p>Search for these sites on the online Heritage at Risk Register</p>	<p>Gunnersbury Park http://list.english-heritage.org.uk/resultsingle.aspx?uid=1000808</p> <p>Archway near east entrance lodge, Gunnersbury Avenue, Gunnersbury Park W3 http://list.english-heritage.org.uk/resultsingle.aspx?uid=1080332</p> <p>Boundary wall at Gunnersbury Park, Gunnersbury Avenue, Gunnersbury Park W3 http://list.english-heritage.org.uk/resultsingle.aspx?uid=1322060</p> <p>East lodge to Gunnersbury Park, Gunnersbury Avenue, Gunnersbury Park W3 http://list.english-heritage.org.uk/resultsingle.aspx?uid=1080334</p> <p>East stables in Gunnersbury Park, Gunnersbury Avenue, Gunnersbury Park W3 http://list.english-heritage.org.uk/resultsingle.aspx?uid=1358316</p> <p>Gothic Boathouse, Gunnersbury Avenue,</p>

	<p>Gunnersbury Park W3 http://list.english-heritage.org.uk/resultsingle.aspx?uid=1189588</p> <p>Gothic ruins in Gunnersbury Park, Gunnersbury Avenue, Gunnersbury Park W3 http://list.english-heritage.org.uk/resultsingle.aspx?uid=1080335</p> <p>The Large Mansion, Gunnersbury Park House, Gunnersbury Avenue, Gunnersbury Park W3 http://list.english-heritage.org.uk/resultsingle.aspx?uid=1358312</p> <p>The Small Mansion, Gunnersbury House, Gunnersbury Avenue, Gunnersbury Park W3 http://list.english-heritage.org.uk/resultsingle.aspx?uid=1080330</p> <p>West stable block in Gunnersbury Park, Gunnersbury Avenue, Gunnersbury Park W3 http://list.english-heritage.org.uk/resultsingle.aspx?uid=1096950</p>
Does a development/planning brief exist for the site?	Conservation Management Plan compiled in June 2008 by Chris Blandford Associates
Is the site eligible to receive EH grant aid? If yes, for what type of work/project?	<p>Yes</p> <ul style="list-style-type: none"> • Condition surveys – current application under consideration • Masterplan for site • Repairs to individual buildings
Original use	Two stately homes and associated gardens/grounds and structures
Last known use	As existing – public park with local museum. All buildings on HAR either vacant or have had no formal use – exception being the stables, which was used for grounds maintenance.
Potential future uses	<ul style="list-style-type: none"> • Park to remain as public park • Museum – proposed refurbishment/repairs and reuse as museum with flexibility for additional use for functions • Options for other buildings being explored as part of Masterplan for entire park.
Date that the site have been vacant since	Some buildings partly in use. Others have not been formally used since the estate was taken into public ownership.
Which areas of the site are known to be of	<ul style="list-style-type: none"> • Condition of the buildings – particularly

<p>concern?</p>	<p>the Large Mansion, Small Mansion, Princess Amelia's Bathhouse and the Boat House</p> <ul style="list-style-type: none"> • Securing new and appropriate uses for the buildings – bearing in mind their public ownership, location within a public park with limited access and little possibility of any hiving off of land
<p>Is the site for sale?</p> <p>Contact details</p>	<p>Unclear at present – Ealing and Hounslow are looking for potential tenants/owners for the Small Mansion, but there is no formal marketing. The Ealing Project Manager appears to be dealing with this.</p> <p>Name: Bridget Gregory (Ealing Project Manager)</p> <p>Number: 020 8825 9681</p> <p>Email address: GregoryB@ealing.gov.uk</p>
<p>Lead contact at the local planning authority</p>	<p>Name: Maggie Urquhart</p> <p>Number: 020 8583 4941</p> <p>Email address: maggie.urghart@hounslow.gov.uk</p> <p>Local Authority: Hounslow</p>

**Hanwell flight of locks and brick boundary wall
of St Bernard's Hospital, Ealing, London**



Name of priority site	Hanwell flight of locks and brick boundary wall of St Bernard's Hospital, Ealing, London
Name of site(s) as published on the HAR Register Search for this site on the online Heritage at Risk Register	Hanwell flight of locks and brick boundary wall of St Bernard's Hospital, Ealing
Link to NHLE summary	http://list.english-heritage.org.uk/resultsingle.aspx?uid=1001963
Does a development/planning brief exist for the site?	Draft master plan in preparation for St Bernard's Hospital site (includes the Wall section of SAM).
Is the site eligible to receive EH grant aid? If yes, for what type of work/project?	Yes: funding of £7000 approved for 2011-2014 under the terms of a S17 Management Agreement. British Waterways are working in conjunction with local volunteers and Ealing Council to carry out large scale improvements and conservation works on the locks and clearing vegetation and scrub from the side ponds.
Original use	Flight of locks and brick boundary wall of St Bernard's Hospital.
Last known use	Flight of locks and brick boundary wall of St Bernard's Hospital.
Potential future uses	<ul style="list-style-type: none"> • Working canal • Amenity • Leisure
Date that the site have been vacant since If in use/part use, please state	Not vacant <ul style="list-style-type: none"> • Working canal • Boundary Wall between canal and hospital • Amenity • Leisure
Which areas of the site are known to be of concern?	<ul style="list-style-type: none"> • Flight of locks • Side Ponds • Boundary Wall
Is the site for sale?	No
Lead contact at the local planning authority	Name: Rosemarie Wakelin Principal Conservation Officer Number: 020 8825 6600 Email address: WakelinR@ealing.gov.uk Local Authority: Ealing Council

Kensal Green (All Souls) Cemetery (including the Anglican Chapel, a number of monuments and other structures), Kensington and Chelsea



<p>Name of priority site</p>	<p>Kensal Green (All Souls) Cemetery (including the Anglican Chapel, a number of monuments and other structures), Kensington and Chelsea</p>
<p>Name of site(s) as published on the HAR Register and link to NHLE summary</p> <p>Search for these sites on the online Heritage at Risk Register</p>	<p>Kensal Green (All Souls) Cemetery http://list.english-heritage.org.uk/resultsingle.aspx?uid=1000817</p> <p>Boundary wall to Kensal Green Cemetery, Harrow Road W10 http://list.english-heritage.org.uk/resultsingle.aspx?uid=1191000</p> <p>Monuments at Kensal Green Cemetery, Harrow Road http://list.english-heritage.org.uk/resultsingle.aspx?uid=1358178</p> <p>The Anglican Chapel, Harrow Road, Kensal Green Cemetery W10 http://list.english-heritage.org.uk/resultsingle.aspx?uid=1190995</p> <p>The North Colonnade, Harrow Road, Kensal Green Cemetery W10 http://list.english-heritage.org.uk/resultsingle.aspx?uid=1080629</p>
<p>Does a development/planning brief exist for the site?</p>	<p>Management Plan for the Cemetery. March 2004</p>

<p>Is the site eligible to receive EH grant aid?</p> <p>If yes, for what type of work/project?</p>	<p>Yes</p> <ul style="list-style-type: none"> • Condition surveys of listed tombs and monuments. • Repair works/conservation of listed tombs and monuments. • Ditto listed buildings and structures.
<p>Original use</p>	<p>Cemetery</p>
<p>Last known use</p>	<p>Still operating as a cemetery</p>
<p>Potential future uses</p>	<ul style="list-style-type: none"> • Will continue as a working cemetery. • Scope for the Anglican Chapel to be used for education, functions etc. if repaired.
<p>Which areas of the site are known to be of concern?</p>	<ul style="list-style-type: none"> • Grade II listed boundary wall to Harrow Road partially collapsed and partially dismantled where at risk of further collapse. In need of substantial rebuilding. • Grade I listed Anglican Chapel, not currently used – in need of repair. • Grade II listed Northern Colonnade interior in poor condition. • There are over 130 individually listed memorials, tombs and mausoleums in the cemetery, many in a poor state of repair.
<p>Is the site for sale?</p>	<p>No</p>
<p>Lead contact at the local planning authority</p>	<p>Name: Mark Butler</p> <p>Number: 0207 361 3000</p> <p>Email address: Mark.Butler@rbkc.gov.uk</p> <p>Local Authority: Royal Borough of Kensington & Chelsea.</p>

Manor Farm barn, High Street, Harmondsworth, Hillingdon, London



Name of priority site	Manor Farm barn, High Street, Harmondsworth, Hillingdon, London
Name of site(s) as published on the HAR Register Search for this site on the online Heritage at Risk Register	Manor Farm barn, High Street, Harmondsworth
Link to NHLE summary	http://list.english-heritage.org.uk/resultsingle.aspx?uid=1194332
Does a development/planning brief exist for the site?	No
Is the site eligible to receive EH grant aid?	The property is soon to be owned by English Heritage.
Original use	Agricultural Barn
Last known use	Storage
Potential future uses	<ul style="list-style-type: none"> • Storage • Heritage site
Which areas of the site are known to be of concern?	<ul style="list-style-type: none"> • Slipped tiles on roof • Timber frame repairs needed • Exterior weatherboarding needs repair and/or re-fixing
Is the site for sale?	No
Lead contact at the local planning authority	Name: Sarah Harper Number: 01895 558206 Email address: SHarper2@Hillingdon.gov.uk Local Authority: LB Hillingdon

Tide Mill (known as the House Mill), Three Mill Lane, Newham E3, London



Name of priority site	Tide Mill (known as the House Mill), Three Mill Lane, Newham E3, London
Name of site(s) as published on the HAR Register Search for this site on the online Heritage at Risk Register	Tide Mill (known as the House Mill), Three Mill Lane E3
Link to NHLE summary	http://list.english-heritage.org.uk/resultsingle.aspx?uid=1080970
Does a development/planning brief exist for the site?	Options Appraisal produced (June 2010). The site is also within the area covered by Three Mills Land Use and Design Brief produced for London Thames Gateway Development Corporation (LTGDC).
Is the site eligible to receive EH grant aid? If yes, for what type of work/project?	Yes – Grade I listed and included on the HAR Register <ul style="list-style-type: none"> • EH Grant towards preparation of Options Appraisal – Grant paid • EH Grants towards preparation of Conservation Management Plan and Archaeological Report – Grant offered • HLF Grant – working towards Stage 2 bid application
Original use	Tide powered mill
Last known use	Current use – Museum, office, cafe
Potential future uses	<ul style="list-style-type: none"> • Enhanced museum (restored machinery, interpretation, alternative power) – working towards full use of House Mill as Museum. • Enhanced café and other facilities – important in helping to make the mill financially viable.
Date that the site have been vacant since If in use/part use, please state	In use but underused due to fire/access issues and lack of facilities. Much of mill building is effectively empty due to removal of machinery/wheels.
Which areas of the site are known to be of concern?	<ul style="list-style-type: none"> • Mill wheels – in pieces • Interior of House Mill. Underused, primarily due to access/fire rating issues etc.
Is the site for sale?	No
Lead contact at the local planning authority	Name: Ben Hull (Conservation Officer) Number: 020 3373 9574 Email address:ben.hull@newham.gov.uk Local Authority: London Borough of Newham

Whitechapel High Street and Stepney Green Conservation Areas (High Street 2012), Tower Hamlets, London



Name of priority site	Whitechapel High Street and Stepney Green Conservation Areas (High Street 2012), Tower Hamlets, London
Name of site(s) as published on the HAR Register Search for these sites on the online Heritage at Risk Register	Whitechapel High Street Stepney Green
Link to NHLE summary	N/A
Does a development/planning brief exist for the site?	High Street 2012 is a strategic initiative supported by English Heritage, LDA (Design for London, Transport for London), London Borough of Tower Hamlets, London Borough of Newham
Is the site eligible to receive EH grant aid?	Whitechapel High Street PSiCA is within the Whitechapel High Street Conservation Area. Works complete. Mile End Terrace PSiCA is within the Stepney Green Conservation Area. Works to exterior of upper floors complete. Works to shop fronts ongoing.
If yes, for what type of work/project?	Restoration and enhancement of original features to targeted groups of buildings.
Original use	N/A
Last known use	N/A
Potential future uses	N/A – buildings are in use
Date that the site have been vacant since	N/A
Which areas of the site are known to be of concern?	<ul style="list-style-type: none"> • Poor condition of conservation area/listed buildings. • Removal of original features such as shop fronts, shop front corbels and upper floor windows and installation of inappropriate replacements. • Installation of inappropriate shop front fascia signs. • Inappropriate render, painting of upper floors.
Is the site for sale?	N/A
Lead contact at the local planning authority	Name: Ben Pearce Number: 020 7364 0462 Email address: ben.pearce@towerhamlets.gov.uk Local Authority: London Borough of Newham

94 Piccadilly, Westminster W1, London



Name of priority site	94 Piccadilly, Westminster W1, London
Name of site(s) as published on the HAR Register Search for this site on the online Heritage at Risk Register	94 Piccadilly W1
Link to NHLE summary	http://list.english-heritage.org.uk/resultsingle.aspx?uid=1226748
Does a development/planning brief exist for the site?	No
Is the site eligible to receive EH grant aid?	No
Original use	Town Mansion
Last known use	The Naval and Military Club
Potential future uses	<ul style="list-style-type: none"> • Private house • Private members club • Hotel • Leisure/entertainment • Cultural/institutional
Date that the site have been vacant since	1999
Which areas of the site are known to be of concern?	Water ingress on western side
Is the site for sale?	No
Lead contact at the local planning authority	<p>Name: Matthew Pendleton</p> <p>Number: 020 7641 5971</p> <p>Email address:mpendelton@westminster.gov.uk</p> <p>Local Authority: Westminster City Council</p>

North East Heritage at Risk Priority Sites 2011

- Bowes Railway Incline, Birtley, Gateshead
- Greenhouse east of Felton Park with potting shed, Felton Park, Felton, Northumberland
- Harperley Working Camp, WWII POW Camp at Craigside, Wolsingham, County Durham
- Kirkleatham Hall Stables and Landscape (Kirkleatham Hall Stables, Bastion and ha-ha wall north of Kirkleatham Hall Stables, Bastion north west of Kirkleatham Hall Stables, Gate piers at entrance of Kirkleatham Hall School and the, Gatehouse, north east of Kirkleatham Hall), Redcar, Tees Valley
- Monastic cell and medieval tower, Coquet Island, Hauxley, Northumberland
- Prebends' Bridge, Durham and Framwellgate, Durham, County Durham
- Ravensworth Castle, Lamesley (Ravensworth Castle and Nash House), Gateshead
- Sockburn Hall and Church (Sockburn Hall, and the Church of All Saints) Sockburn Lane, Sockburn, Darlington
- Tynemouth Station, Tynemouth, North Tyneside
- Ushaw College, Esh (Chapel of St Michael at College of St Cuthbert, Former Junior Seminary Chapel of St. Aloysius and Bounds Wall), County Durham

Bowes Railway (Bowes Incline, Birtley, Gateshead and Track, Wagon Shop and associated sheds and structures, Washington), Tyne & Wear, North East




Name of priority site	Bowes Railway (Bowes Incline, Birtley, Gateshead and Track, Wagon Shop and associated sheds and structures, Washington), Tyne & Wear, North East
Name of site(s) as published on the HAR Register Search for this site on the online Heritage at Risk Register	Bowes Railway Incline, Birtley Track, Wagon Shop and associated sheds and structures, Bowes Railway, Washington
Link to NHLE summary	http://list.english-heritage.org.uk/resultsingle.aspx?uid=1003723
Does a development/planning brief exist for the site?	No
Is the site eligible to receive EH grant aid? If yes, for what type of work/project?	Yes (has received several in recent years, including two current cases) <ul style="list-style-type: none"> • Project Development • Repairs • Capacity-building
Original use	Standard-gauge rope-hauled railway designed to transport coal.
Last known use	Volunteer-run visitor attraction and museum (current)
Potential future uses	<ul style="list-style-type: none"> • Remain as a visitor attraction as a preserved railway – it is the world's only operational standard-gauge rope-hauled railway system • Remain as a centre for volunteer activity • Light industrial units
Date that the site have been vacant since	The railway ceased core operations in 1974 but the line and associated buildings have been maintained by the Bowes Railway Co.Ltd (a registered charity), largely through LPA funding.
Which areas of the site are known to be of concern?	<ul style="list-style-type: none"> • Track bed – overgrown with vegetation and suffering from loss of fabric • Hauler houses – loss of historic fabric and suffering from vandalism • Workshops/locomotive sheds – most need significant structural repairs and also suffer from vandalism
Is the site for sale?	No
Lead contact at the local planning authority	Name: Mike Lowe Number: 0191-5612546 Email address: mike.lowe@sunderland.gov.uk Local Authority: Sunderland City Council (although the railway also covers Gateshead Metropolitan Borough Council)

**Greenhouse east of Felton Park with potting shed,
Felton Park, Felton, Northumberland, North East**



Name of priority site	Greenhouse east of Felton Park with potting shed, Felton Park, Felton, Northumberland, North East
Name of site(s) as published on the HAR Register Search for this site on the online Heritage at Risk Register	Greenhouse east of Felton Park with potting shed, Felton Park, Felton
Link to NHLE summary	http://list.english-heritage.org.uk/resultsingle.aspx?uid=1154561
Does a development/planning brief exist for the site?	No
Is the site eligible to receive EH grant aid?	Yes (subject of a current grant)
If yes, for what type of work/project?	<ul style="list-style-type: none"> • Project Development • Repairs
Original use	Greenhouse and Potting Shed
Last known use	Greenhouse and Potting Shed
Potential future uses	<ul style="list-style-type: none"> • Horticulture • Some consideration given to using the potting shed as a holiday let but this is unlikely
Date that the site have been vacant since	Part of the greenhouse was used by a local florist until circa 2004; however, both it and the potting shed have been out of use since then.
Which areas of the site are known to be of concern?	<ul style="list-style-type: none"> • The potting shed requires limited masonry repairs. • The greenhouse requires a limited amount of replacement glazing, repairs to the metalwork and some attention to the masonry.
Is the site for sale?	No
Lead contact at the local planning authority	Name: Sara Rushton Number: 01670-534058 Email address: sara.rushton@northumberland.gov.uk Local Authority: Northumberland County Council

**Harperley Working Camp, WWII POW Camp at Craigside, Wolsingham,
County Durham, North East**



Name of priority site	Harperley Working Camp, WWII POW Camp at Craigside, Wolsingham, County Durham, North East
Name of site(s) as published on the HAR Register Search for this site on the online Heritage at Risk Register	Harperley Working Camp, WWII POW Camp at Craigside, Wolsingham
Link to NHLE summary	http://list.english-heritage.org.uk/resultsingle.aspx?uid=1020730
Does a development/planning brief exist for the site?	No
Is the site eligible to receive EH grant aid?	Yes (subject of a current grant)
If yes, for what type of work/project?	<ul style="list-style-type: none"> • Project Development • Repairs
Original use	World War II Prisoner of War camp
Last known use	Part of the site was used as a garden centre, with an associated tea room.
Potential future uses	<ul style="list-style-type: none"> • Visitor attraction • Limited development in specified areas • Study/Archive Centre to hold POW records
Date that the site have been vacant since If in use/part use, please state	Disbanded as a POW camp in 1948. The garden centre/tea room operation ceased in December 2007.
Which areas of the site are known to be of concern?	<ul style="list-style-type: none"> • 49 huts (two of which are of particular interest). The huts were only designed to last around 15 years and were constructed with non-conventional materials, so there is much concern over the structural stability of the buildings. • One of the huts contains wall paintings created by the prisoners and these items require extremely careful conservation.
Is the site for sale?	Yes – no agent being used; the owner is handling the sale directly.
Contact details for the agent	Name: Mr James McLeod Number: 01388-527824
Lead contact at the local planning authority	Name: Sandra Robertson Number: 0191-3834015 Email address: sandra.robertson@durham.gov.uk Local Authority: Durham County Council

Kirkleatham Hall Stables and Landscape (Kirkleatham Hall Stables, Bastion and ha-ha wall north of Kirkleatham Hall Stables, Bastion north west of Kirkleatham Hall Stables, Gate piers at entrance of Kirkleatham Hall School and the, Gatehouse, north east of Kirkleatham Hall), Redcar, Tees Valley, North East



<p>Name of priority site</p>	<p>Kirkleatham Hall Stables and Landscape (Kirkleatham Hall Stables, Bastion and ha-ha wall north of Kirkleatham Hall Stables, Bastion north west of Kirkleatham Hall Stables, Gate piers at entrance of Kirkleatham Hall School and the, Gatehouse, north east of Kirkleatham Hall), Redcar, Tees Valley, North East</p>
<p>Name of site(s) as published on the HAR Register and link to NHLE summary</p> <p>Search for these sites on the online Heritage at Risk Register</p>	<p>Kirkleatham Hall Stables, Kirkleatham, Redcar http://list.english-heritage.org.uk/resultsingle.aspx?uid=1160085</p> <p>Bastion and ha-ha wall north of Kirkleatham Hall Stables, Kirkleatham, Redcar http://list.english-heritage.org.uk/resultsingle.aspx?uid=1329608</p> <p>Bastion north west of Kirkleatham Hall Stables, Kirkleatham, Redcar http://list.english-heritage.org.uk/resultsingle.aspx?uid=1160124</p> <p>Gate piers at entrance of Kirkleatham Hall School, Kirkleatham, Redcar http://list.english-heritage.org.uk/resultsingle.aspx?uid=1310744</p> <p>Gatehouse, north east of Kirkleatham Hall Stables, Kirkleatham, Redcar http://list.english-heritage.org.uk/resultsingle.aspx?uid=1310744</p>

	heritage.org.uk/resultsingle.aspx?uid=1160114
Does a development/planning brief exist for the site?	No
Is the site eligible to receive EH grant aid? If yes, for what type of work/project?	Yes (subject of a current grant) <ul style="list-style-type: none"> • Project Development • Repairs
Original use	All of the buildings and structures were associated with Kirkleatham Hall. The stables were used for equine breeding and horse-racing duties, with the garden features all incidental to the main Hall.
Last known use	As per the original use.
Potential future uses	<ul style="list-style-type: none"> • An Options Appraisal report produced in May 2011 has raised a number of potential uses for the stables; covering a range of residential, civic, commercial and leisure possibilities. These options are still being considered. • The garden features will remain incidental to the landscape.
Date that the site have been vacant since	Kirkleatham Hall was demolished in 1954 and the associated stables and garden features have not been in significant use ever since.
Which areas of the site are known to be of concern?	The stables and garden features all require significant structural repairs.
Is the site for sale?	No
Lead contact at the local planning authority	Name: Stewart Ramsdale Number: 01287-612349 Email address: stewart.ramsdale@redcar-cleveland.gov.uk Local Authority: Redcar & Cleveland Borough Council

**Monastic cell and medieval tower, Coquet Island, Hauxley,
Northumberland, North East**




Name of priority site	Monastic cell and medieval tower, Coquet Island, Hauxley, Northumberland, North East
Name of site(s) as published on the HAR Register Search for this site on the online Heritage at Risk Register	Monastic cell and medieval tower, Coquet Island, Hauxley
Link to NHLE summary	http://list.english-heritage.org.uk/resultsingle.aspx?uid=1371130
Does a development/planning brief exist for the site?	No
Is the site eligible to receive EH grant aid? If yes, for what type of work/project?	Yes (subject of a current grant) Repairs
Original use	C7 monastic cell, with later addition of a medieval tower.
Last known use	The remains of the cell and tower were incorporated into C19 buildings associated with the lighthouse erected on the island. Coquet Island is an extremely important wild bird reserve and is overseen by RSPB wardens.
Potential future uses	To remain as currently employed – the importance of the site as a reserve for wild birds means that there is little scope to introduce new uses.
Date that the site have been vacant since	The monastic cell was dissolved in the C16 but the lighthouse has been in operation since 1841 (although it is now automatic, with no keeper present). RSPB wardens patrol the site.
Which areas of the site are known to be of concern?	The monastic cell and medieval tower require stonework repointing, wall-top consolidation and repairs to the rood and windows.
Is the site for sale?	No
Lead contact at the local planning authority	Name: Sara Rushton Number: 01670-534058 Email address: sara.rushton@northumberland.gov.uk Local Authority: Northumberland County Council

Prebends' Bridge, Durham and Framwellgate, Durham, County Durham, North East



Name of priority site	Prebends' Bridge, Durham and Framwellgate, Durham, County Durham, North East
Name of site(s) as published on the HAR Register Search for this site on the online Heritage at Risk Register	Prebends' Bridge, Durham and Framwellgate, Durham
Link to NHLE summary	http://list.english-heritage.org.uk/resultsingle.aspx?uid=1121354
Does a development/planning brief exist for the site?	No
Is the site eligible to receive EH grant aid?	Yes (subject of a current grant)
If yes, for what type of work/project?	<ul style="list-style-type: none"> • Project Development • Repairs
Original use	Bridge across the River Wear built for the Dean and Chapter of Durham Cathedral
Last known use	Bridge
Potential future uses	Bridge
Date that the site have been vacant since	The bridge was closed to vehicular traffic in June 2011 due to structural concerns but remains open to pedestrians.
Which areas of the site are known to be of concern?	The stonework of the arches is suffering from severe erosion. There is a need to address this issue as well as tackling the root cause of the unexpectedly excessive level of erosion.
Is the site for sale?	No
Lead contact at the local planning authority	<p>Name: Sandra Robertson</p> <p>Number: 0191-3834015</p> <p>Email address: sandra.robertson@durham.gov.uk</p> <p>Local Authority: Durham County Council</p>

**Ravensworth Castle, Lamesley (Ravensworth Castle and Nash House),
Gateshead, North East**



Name of priority site	Ravensworth Castle, Lamesley (Ravensworth Castle and Nash House), Gateshead, North East
Name of site(s) as published on the HAR Register Search for this site on the online Heritage at Risk Register	Ravensworth Castle (Nash House), Lamesley
Link to NHLE summary	http://list.english-heritage.org.uk/resultsingle.aspx?uid=1025151 http://list.english-heritage.org.uk/resultsingle.aspx?uid=1025190
Does a development/planning brief exist for the site? If yes, when was this produced	Yes 2009
Is the site eligible to receive EH grant aid? If yes, for what type of work/project?	Yes (subject of a current grant) <ul style="list-style-type: none"> • Project Development • Repairs
Original use	Fortified home of several North East landed families. The Nash House was built in 1808 for Sir Thomas Liddell.
Last known use	Girls' School in early C20.
Potential future uses	<ul style="list-style-type: none"> • Consolidation of the castle and Nash House as ruins. • Partial redevelopment of certain areas of the site (possible holiday let).
Date that the site have been vacant since If in use/part use, please state	The school closed around 1920 and there was a major demolition of the castle in 1952 followed in 1953 by the demolition of all of the Nash House apart from one tower. The site has largely remained vacant since this activity.
Which areas of the site are known to be of concern?	<ul style="list-style-type: none"> • The remaining tower of the Nash House requires consolidation. • Consolidation is also required to the medieval castle towers, walls and ice house.
Is the site for sale?	No
Lead contact at the local planning authority	Name: Clare Lacy Number: 0191-4333510 Email address: clarelacy@gateshead.gov.uk Local Authority: Gateshead Metropolitan Borough Council

**Sockburn Hall and Church (Sockburn Hall, and the Church of All Saints)
Sockburn Lane, Sockburn, Darlington, North East**



Name of priority site	Sockburn Hall and Church (Sockburn Hall, and the Church of All Saints) Sockburn Lane, Sockburn, Darlington, North East
Name of site(s) as published on the HAR Register Search for this site on the online Heritage at Risk Register	Sockburn Hall, Sockburn Lane, Sockburn Church of All Saints, Sockburn Lane, Sockburn
Link to NHLE summary	http://list.english-heritage.org.uk/resultsingle.aspx?uid=1116156 http://list.english-heritage.org.uk/resultsingle.aspx?uid=1185947
Does a development/planning brief exist for the site?	No
Is the site eligible to receive EH grant aid? If yes, for what type of work/project?	Yes (subject of a current grant) <ul style="list-style-type: none"> • Project Development (Hall) • Repairs (Hall and Church)
Original use	The Hall was a country seat of the Blackett family. All Saints Church was a Place of Worship from the C13 onwards.
Last known use	The Hall was let out from 1877-1920 for residential use. Part of the site remains in occupation. All Saints remained as a Place of Worship until 1838 but is now ruinous.
Potential future uses	<ul style="list-style-type: none"> • Residential (Hall) • Education Centre (Hall) • Small hotel (Hall) • Consolidation as a ruin (All Saints)
Date that the site have been vacant since (month and year) If in use/part use, please state	All Saints Church was abandoned in 1838 and has not been used subsequently. The Hall was sold in 1920 and there has been limited occupancy of the site since then.
Which areas of the site are known to be of concern?	<ul style="list-style-type: none"> • The Hall has rotten floor and roof members, along with general structural issues. • Although there have been recent phases of urgent repairs, the walls of All Saints Church require further consolidation.
Is the site for sale?	No
Lead contact at the local planning authority	Name: Heather Grimshaw Number: 01325-388604 Email address: heather.grimshaw@darlington.gov.uk Local Authority: Darlington Borough Council

Tynemouth Station, Tynemouth, North Tyneside, North East



Name of priority site	Tynemouth Station, Tynemouth, North Tyneside, North East
Name of site(s) as published on the HAR Register Search for this site on the online Heritage at Risk Register	Tynemouth Station, Tynemouth
Link to NHLE summary	http://list.english-heritage.org.uk/resultsingle.aspx?uid=1185168
Does a development/planning brief exist for the site?	No
Is the site eligible to receive EH grant aid?	Yes (subject of a current grant)
If yes, for what type of work/project?	Repairs
Original use	Station built for the North Eastern Railway
Last known use	It remains a railway station (although with far fewer lines) as well as being a current base for a weekend market, small-scale retail and small business units.
Potential future uses	Retain current uses, with scope to increase scale of non-railway operations.
Date that the site have been vacant since	The site has never been truly vacant but the bay platforms have been largely unused since 1980.
Which areas of the site are known to be of concern?	The ironwork canopies over the disused bay platforms at the north and south ends of the station are the main concern.
Is the site for sale?	No
Lead contact at the local planning authority	Name: Graham Sword Number: 0191-6436340 Email address: graham.sword@northtyneside.gov.uk Local Authority: North Tyneside Metropolitan Borough Council

Ushaw College, Esh (Chapel of St Michael at College of St Cuthbert, Former Junior Seminary Chapel of St. Aloysius and Bounds Wall), County Durham, North East



Name of priority site	Ushaw College, Esh (Chapel of St Michael at College of St Cuthbert, Former Junior Seminary Chapel of St. Aloysius and Bounds Wall), County Durham, North East
Name of site(s) as published on the HAR Register and link to NHLE summary Search for these sites on the online Heritage at Risk Register	Chapel of St Michael at College of St Cuthbert, Ushaw, Esh http://list.english-heritage.org.uk/resultsingle.aspx?uid=1299435 Former Junior Seminary Chapel of St Aloysius, Ushaw College, Ushaw, Esh http://list.english-heritage.org.uk/resultsingle.aspx?uid=1299434 Bounds Wall, Ushaw College, Ushaw, Esh http://list.english-heritage.org.uk/resultsingle.aspx?uid=1185962
Does a development/planning brief exist for the site?	No
Is the site eligible to receive EH grant aid? If yes, for what type of work/project?	Yes (subject of two current grants) <ul style="list-style-type: none"> • Project Development • Repairs • Capacity building
Original use	Catholic seminary
Last known use	Catholic seminary
Potential future uses	The seminary has just closed so the future is still the subject of much discussion between relevant partners. However, there is potential for the site to remain in an educational use.
Date that the site have been vacant since	The seminary closed in July 2011. However, there is still some residual activity going on and the site remains partially occupied.
Which areas of the site are known to be of concern?	<ul style="list-style-type: none"> • Bounds Wall – requires structural works and repair • Chapel of St. Michael at the College of St. Cuthbert – requires repairs to masonry and moisture damage to the reredos and high-relief carving on the altar • Former Junior Seminary Chapel of St. Aloysius – repairs required to the interior and glazing • Junior House (Grade II) – requires urgent repairs and is at serious risk of significant damage.
Is the site for sale?	No
Lead contact at the local planning authority	Name: Stuart Timmis Number: 0191-3871919 Email address: stuart.timmis@durham.gov.uk Local Authority: Durham County Council

North West Heritage at Risk Priority Sites 2011

- Castle Hill motte and ditch system, Oldcastle, Cheshire
- Central General Service Hangar, South Road, Hooton, Ellesmere Port, Cheshire
- Church of St James, St James's Place, Liverpool, Merseyside
- Flaybrick Memorial Gardens, Wirral, Merseyside
- Police and Fire Station, London Road, Manchester
- Ribchester Roman fort (Bremetennacum), Ribchester, Ribble Valley, Lancashire
- Shielling settlement close to the mouth of Scale Beck, Loweswater, Allerdale, Cumbria
- The Winter Gardens, Adelaide Street, Blackpool
- Whitesyke and Bentyfield Lead Mines, Alston Moor, Eden, Cumbria
- Wycliffe Congregational Chapel, Wellington Road North, Heaton Norris, Stockport

Castle Hill motte and ditch system, Oldcastle, Cheshire, North West

Name of priority site	Castle Hill motte and ditch system, Oldcastle, Cheshire, North West
Name of site(s) as published on the HAR Register Search for this site on the online Heritage at Risk Register	Castle Hill motte and ditch system, Oldcastle, Oldcastle
Link to NHLE summary	http://list.english-heritage.org.uk/resultsingle.aspx?uid=1012124
Does a development/planning brief exist for the site?	No
Is the site eligible to receive EH grant aid? If yes, for what type of work/project?	Yes Management Agreement for tree removal and badger re-location
Original use	Defensive system
Last known use	Agriculture and unmanaged woodland
Potential future uses	<ul style="list-style-type: none"> • Agricultural • Low-impact sustainable tourism
Date that the site have been vacant since	In agricultural use
Which areas of the site are known to be of concern?	<ul style="list-style-type: none"> • Motte area – tree clearance and badger re-location • Moat area – scrub clearance
Is the site for sale?	No
Lead contact at the local planning authority	Name: Jill Collens Number: 01244 603204 Email address: jill.collens@cheshireeast.gov.uk Local Authority: Cheshire West and Chester Council/Cheshire East

**Central General Service Hangar, South Road, Hooton, Ellesmere Port,
Cheshire, North West**



Name of priority site	Central General Service Hangar, South Road, Hooton, Ellesmere Port, Cheshire, North West
Name of site(s) as published on the HAR Register Search for this site on the online Heritage at Risk Register	Central General Service Hangar, South Road, Hooton, Ellesmere Port
Link to NHLE summary	http://list.english-heritage.org.uk/resultsingle.aspx?uid=1075378
Does a development/planning brief exist for the site?	No
Is the site eligible to receive EH grant aid?	Yes
If yes, for what type of work/project?	<ul style="list-style-type: none"> • Development proposals • Repairs • Professional fees
Original use	Aircraft hangers
Last known use	Storage
Potential future uses	<ul style="list-style-type: none"> • Storage • Visitor/Heritage Centre • Leisure facility • Retail • Office
Date that the site have been vacant since	In use as a storage facility
Which areas of the site are known to be of concern?	<ul style="list-style-type: none"> • Roof • Structure
Is the site for sale?	No
Lead contact at the local planning authority	<p>Name: Marie Farrow</p> <p>Number:01244 973160</p> <p>Email address: marie.farrow@cheshirewestandchester.gov.uk</p> <p>Local Authority: Cheshire West and Chester Council</p>

Church of St James, St James's Place, Liverpool, Merseyside, North West



Name of priority site	Church of St James, St James's Place, Liverpool, Merseyside, North West
Name of site(s) as published on the HAR Register Search for this site on the online Heritage at Risk Register	Church of St James, St James's Place, Liverpool
Link to NHLE summary	http://list.english-heritage.org.uk/resultsingle.aspx?uid=1209882
Does a development/planning brief exist for the site?	No
Is the site eligible to receive EH grant aid? If yes, for what type of work/project?	Yes <ul style="list-style-type: none"> • Development proposals • Professional fees • Repairs
Original use	Religious
Last known use	Religious
Potential future uses	<ul style="list-style-type: none"> • Religious • Community uses • Office • Residential
Date that the site have been vacant since	Currently in use as a place of worship
Which areas of the site are known to be of concern?	<ul style="list-style-type: none"> • Roof • Gutters and downpipes
Is the site for sale?	No
Lead contact at the local planning authority	Name: Glynn Marsden Number: 0151 233 3021 Email address: glynn.marsden@liverpool.gov.uk Local Authority: Liverpool City Council

Flaybrick Memorial Gardens, Wirral, Merseyside, North West



Name of priority site	Flaybrick Memorial Gardens, Wirral, Merseyside, North West
Name of site(s) as published on the HAR Register Search for this site on the online Heritage at Risk Register	Flaybrick Memorial Gardens
Link to NHLE summary	http://list.english-heritage.org.uk/resultsingle.aspx?uid=1001564
Does a development/planning brief exist for the site?	No
Is the site eligible to receive EH grant aid? If yes, for what type of work/project?	Yes <ul style="list-style-type: none"> • Conservation Management Plan • Building repairs • Specialist reports • Professional fees
Original use	Park
Last known use	Park
Potential future uses	Park
Date that the site have been vacant since	Still in use as a park
Which areas of the site are known to be of concern?	<ul style="list-style-type: none"> • Park buildings • Level of ground maintenance
Is the site for sale?	No
Lead contact at the local planning authority	Name: Mike Garbutt Number: 0151 606 2084 Email address: MikeGarbutt@wirral.gov.uk

Police and Fire Station, London Road, Manchester, North West



Name of priority site	Police and Fire Station, London Road, Manchester, North West
Name of site(s) as published on the HAR Register Search for this site on the online Heritage at Risk Register	Police and Fire Station, London Road, Manchester
Link to NHLE summary	http://list.english-heritage.org.uk/resultsingle.aspx?uid=1197918
Does a development/planning brief exist for the site?	No
Is the site eligible to receive EH grant aid? If yes, for what type of work/project?	Yes <ul style="list-style-type: none"> • Project Development • Specialist Reports • Professional fees • Urgent works • Repairs
Original use	Fire station, including Police station, Coroner's Court, Gas Meter testing station, and bank.
Last known use	Storage
Potential future uses	<ul style="list-style-type: none"> • Hotel • Flats • Offices • Training facility • Conference facility
Date that the site have been vacant since If in use/part use, please state	Fire station decommissioned 1986, most other functions ceased in 1987. Coroner's Court continued until 1998. Continues in use as a storage facility.
Which areas of the site are known to be of concern?	<ul style="list-style-type: none"> • Roof • External cladding • Structural frame
Is the site for sale?	No
Lead contact at the local planning authority	Name: Dave Roscoe Number: 0161 234 4567 Email address: d.roscoe@manchester.gov.uk Local Authority: Manchester City Council

**Ribchester Roman fort (Bremetennacum), Ribchester, Ribble Valley,
Lancashire, North West**

Name of priority site	Ribchester Roman fort (Bremetennacum), Ribchester, Ribble Valley, Lancashire, North West
Name of site(s) as published on the HAR Register Search for this site on the online Heritage at Risk Register	Ribchester Roman fort (Bremetennacum), Ribchester
Link to NHLE summary	http://list.english-heritage.org.uk/resultsingle.aspx?uid=1005110
Does a development/planning brief exist for the site?	No
Is the site eligible to receive EH grant aid? If yes, for what type of work/project?	Yes <ul style="list-style-type: none"> • Management Agreement for burial strategy • Advocacy grant
Original use	Military
Last known use	Storage
Potential future uses	<ul style="list-style-type: none"> • Wildflower meadow • Low-impact sustainable visitor attraction
Which areas of the site are known to be of concern?	<ul style="list-style-type: none"> • Former burial area
Is the site for sale?	No
Lead contact at the local planning authority	Name: Peter Iles Number: 0177 2531550 Email address: peter.iles@lancashire.gov.uk Local Authority: Lancashire County Council

**Shieling settlement close to the mouth of Scale Beck, Loweswater, Allerdale,
Cumbria, North West**

Name of priority site	Shieling settlement close to the mouth of Scale Beck, Loweswater, Allerdale, Cumbria, North West
Name of site(s) as published on the HAR Register Search for this site on the online Heritage at Risk Register	Shieling settlement close to the mouth of Scale Beck, Loweswater, Allerdale
Link to NHLE summary	http://list.english-heritage.org.uk/resultsingle.aspx?uid=1014735
Does a development/planning brief exist for the site?	No
Is the site eligible to receive EH grant aid? If yes, for what type of work/project?	Yes Management Agreement
Original use	Shieling
Potential future uses	Low-impact sustainable visitor attraction
Date that the site have been vacant since	c. 1500
Which areas of the site are known to be of concern?	River bank
Is the site for sale?	No
Lead contact at the local planning authority	Name: John Hodgson Number: 01539 792615 Email address: John.Hodgson@lakedistrict.gov.uk Local Authority: Lake District National Park Authority

The Winter Gardens, Adelaide Street, Blackpool, North West



Name of priority site	The Winter Gardens, Adelaide Street, Blackpool, North West
Name of site(s) as published on the HAR Register Search for this site on the online Heritage at Risk Register	The Winter Gardens, Adelaide Street, Blackpool
Link to NHLE summary	http://list.english-heritage.org.uk/resultsingle.aspx?uid=1072007
Does a development/planning brief exist for the site?	Yes
If yes, when was this produced	2011
Is the site eligible to receive EH grant aid?	Yes
If yes, for what type of work/project?	Urgent repairs
Original use	Entertainment complex
Last known use	Entertainment complex
Potential future uses	<ul style="list-style-type: none"> • Leisure • Hotel • Conference facility
Date that the site have been vacant since	Remains in use
Which areas of the site are known to be of concern?	<ul style="list-style-type: none"> • Structural frame • Cladding
Is the site for sale?	No
Lead contact at the local planning authority	<p>Name: Carl Carrington</p> <p>Number: 01253 476332</p> <p>Email address: carl.carrington@blackpool.gov.uk</p> <p>Local Authority: Blackpool Council</p>

Whitesyke and Bentyfield Lead Mines, Alston Moor, Eden, Cumbria, North West



Name of priority site	Whitesyke and Bentyfield Lead Mines, Alston Moor, Eden, Cumbria, North West
Name of site(s) as published on the HAR Register Search for this site on the online Heritage at Risk Register	Whitesyke and Bentyfield Lead Mines, Alston Moor
Link to NHLE summary	http://list.english-heritage.org.uk/resultsingle.aspx?uid=1015832
Does a development/planning brief exist for the site?	No
Is the site eligible to receive EH grant aid?	Yes
If yes, for what type of work/project?	Repairs
Original use	Lead Mines
Last known use	Lead Mines
Potential future uses	Low-impact visitor attraction
Date that the site have been vacant since	1920s
Which areas of the site are known to be of concern?	Lead processing structures
Is the site for sale?	No
Lead contact at the local planning authority	Name: Bridget Turnbull Number: 01768 212158 Email address: bridget.turnbull@eden.gov.uk Local Authority: Eden District Council

**Wycliffe Congregational Chapel, Wellington Road North, Heaton Norris,
Stockport, North West**



Name of priority site	Wycliffe Congregational Chapel, Wellington Road North, Heaton Norris, Stockport, North West
Name of site(s) as published on the HAR Register Search for this site on the online Heritage at Risk Register	Wycliffe Congregational Chapel, Wellington Road North, Heaton Norris
Link to NHLE summary	http://list.english-heritage.org.uk/resultsingle.aspx?uid=1309408
Does a development/planning brief exist for the site?	There is no Development Brief
Is the site eligible to receive EH grant aid? If yes, for what type of work/project?	Yes <ul style="list-style-type: none"> • Project Development • Specialist reports • Professional fees • Urgent works • Repairs
Original use	Religious
Last known use	Community and leisure
Potential future uses	<ul style="list-style-type: none"> • Place of Worship • Community • Retail • Residential
Date that the site have been vacant since	In part-time use by a local community group, and a boxing club.
Which areas of the site are known to be of concern?	<ul style="list-style-type: none"> • Roof • Gutters and downpipes • Structure • Interior
Is the site for sale?	No
Lead contact at the local planning authority	Name: Crispin Edwards Number: 0161 474 2620 Email address: crispin.edwards@stockport.gov.uk Local Authority: Stockport M.B.C.


South East Heritage at Risk Priority Sites 2011

- Brookwood Cemetery, Brookwood, Woking, Surrey
- Castle Goring, Arundel Road, Worthing, West Sussex
- Hammerhead Crane, Thetis Road, West Cowes, Cowes, Isle of Wight
- RAF Bicester: World War II airfield, Laughton, Cherwell, Oxfordshire
- Roman Catholic Church of St Augustine of England with Cloisters attached, St Augustine's Road, Ramsgate, Thanet, Kent
- Sheerness Dockyard (incl. The Boat Store (No. 78), Former Medway Ports Authority Offices (Dockyard House), Coach Houses (Naval Terrace), 1-15 (consec) Regency Close, Former Royal Dockyard Church and attached wall and railings, Former Working Mast House, 26 Jetty Road), Sheerness, Kent
- Stowe Landscape Garden (incl. The Palladian Bridge, Temple of Friendship, The East Boycott Pavilion and The Queens Temple), Stowe, Buckinghamshire
- The Belvedere, Waldershare Park, Shepherdswell with Coldred, Dover, Kent
- The chapel at the former King Edward VII Hospital, Easebourne, Chichester, West Sussex
- The Western Heights fortifications, Castle Hill, Dover, Kent

Brookwood Cemetery, Brookwood, Woking, Surrey, South East

Name of priority site	Brookwood Cemetery, Brookwood, Woking, Surrey, South East
Name of site(s) as published on the HAR Register Search for this site on the online Heritage at Risk Register	Brookwood Cemetery, Brookwood
Link to NHLE summary	http://list.english-heritage.org.uk/resultsingle.aspx?uid=1001265
Does a development/planning brief exist for the site?	No
Is the site eligible to receive EH grant aid? If yes, for what type of work/project?	Yes - £100k offered 2010 <ul style="list-style-type: none"> • Conservation management plan • Repairs
Original use	As now
Last known use	
Potential future uses	As now
Date that the site have been vacant since	N/A
Which areas of the site are known to be of concern?	The neglect and lack of general management of some areas (e.g. problems with ground water) plus specific monuments (not all yet identified)
Is the site for sale?	No
Contact details for the agent	
Lead contact at the local planning authority	Name: Peter Welvaert Number: 01483 743045 Email address: peter.welvaert@woking.gov.uk Local Authority: Woking BC

Castle Goring, Arundel Road, Worthing, West Sussex, South East



Name of priority site	Castle Goring, Arundel Road, Worthing, West Sussex, South East
Name of site(s) as published on the HAR Register Search for this site on the online Heritage at Risk Register	Castle Goring, Arundel Road,Worthing, Worthing
Link to NHLE summary	http://list.english-heritage.org.uk/resultsingle.aspx?uid=1025839
Does a development/planning brief exist for the site?	No, but a feasibility study was commissioned in about 2008
Is the site eligible to receive EH grant aid? If yes, for what type of work/project?	Yes <ul style="list-style-type: none"> • Condition survey • Repairs • Supporting statutory action (UWN)
Original use	House
Last known use	As above
Potential future uses	<ul style="list-style-type: none"> • House/flats • Small institution • Offices
Date that the site have been vacant since	Not yet vacant, but with minimal occupation
Which areas of the site are known to be of concern?	<ul style="list-style-type: none"> • Roof • Stonework • Dome
Is the site for sale?	No
Lead contact at the local planning authority	Name: Richard Small Number: 01903 221363 Email address: Richard.small@worthing.gov.uk Local Authority: Worthing BC

**Hammerhead Crane, Thetis Road, West Cowes, Cowes,
Isle of Wight, South East**



Name of priority site	Hammerhead Crane, Thetis Road, West Cowes, Cowes, Isle of Wight, South East
Name of site(s) as published on the HAR Register Search for this site on the online Heritage at Risk Register	Hammerhead crane, Thetis Road, West Cowes, Cowes
Link to NHLE summary	http://list.english-heritage.org.uk/resultsingle.aspx?uid=1390949
Does a development/planning brief exist for the site?	No
Is the site eligible to receive EH grant aid? If yes, for what type of work/project?	Yes – £76k offered 2010 – not yet accepted <ul style="list-style-type: none"> • Planning brief • Condition survey • Urgent Works Notice • Repairs
Original use	Shipbuilding
Last known use	As above
Potential future uses	Educational resource (e.g. engineering)
Date that the site have been vacant since	Since 2006
Which areas of the site are known to be of concern?	Whole structure
Is the site for sale?	No
Lead contact at the local planning authority	Name: Katie Sue-Wilson Number: 01983 823552 Email address: Katie-sue.wilson@IOWC.gov.uk Local Authority: Isle of Wight Council

**RAF Bicester: World War II airfield, Laughton, Cherwell,
Oxfordshire, South East**



Name of priority site	RAF Bicester: World War II airfield, Laughton, Cherwell, Oxfordshire, South East
Name of site(s) as published on the HAR Register Search for this site on the online Heritage at Risk Register	RAF Bicester: World War II airfield, Laughton
Link to NHLE summary	http://list.english-heritage.org.uk/resultsingle.aspx?uid=1021455
Does a development/planning brief exist for the site?	Yes – published 07.12.09
Is the site eligible to receive EH grant aid? If yes, for what type of work/project?	Yes <ul style="list-style-type: none"> • Potentially HBMDL for works to the Bomb stores. • Conservation Management Plan
Original use	Military Airfield
Last known use	Military Airfield
Potential future uses	<ul style="list-style-type: none"> • Aviation • Light industrial/workshop • Storage • Cultural • Sporting • Community <p>The large size of the site suggests that a range of uses would be appropriate.</p>
Date that the site have been vacant since If in use/part use, please state	Most of site has been vacant since June 2004. One building (113) is used by Windrushers Gliding Club. Very limited low key use on other parts of the site.
Which areas of the site are known to be of concern?	All the statutorily listed buildings within the Technical Site and on the Flying Field are identified as being 'at risk' in English Heritage's 'Biennial Conservation Report on the Government Historic Estate', with the exception of Building 113 (in use by the Windrushers Gliding Club). Twelve of these buildings are identified as Category A - 'Immediate risk of further, rapid deterioration or loss of fabric; no solution agreed'; the other six buildings are identified as Category C – 'slow decay; no solution agreed'. Scheduled bomb stores are on HAR register
Is the site for sale?	No, but it is expected to be marketed in the near future
Lead contact at the local planning authority	Name: Linda Rand Number: 01295 221846 Email address: Linda.Rand@Cherwell-DC.gov.uk Local Authority: Cherwell DC

Roman Catholic Church of St Augustine of England with Cloisters attached, St Augustine's Road, Ramsgate, Thanet, Kent, South East



Name of priority site	Roman Catholic Church of St Augustine of England with Cloisters attached, St Augustine's Road, Ramsgate, Thanet, Kent, South East
Name of site(s) as published on the HAR Register Search for this site on the online Heritage at Risk Register	RC Church of St Augustine of England with Cloisters attached, St Augustine's Road, Ramsgate
Link to NHLE summary	http://list.english-heritage.org.uk/resultsingle.aspx?uid=1281779
Does a development/planning brief exist for the site?	Not currently. Possible Conservation Management plan to be undertaken in 2012.
Is the site eligible to receive EH grant aid? If yes, for what type of work/project?	Yes <ul style="list-style-type: none"> • Religious Places of Worship Grant scheme 2010 & 2011 – urgent repairs to roofs inc. rainwater goods (Church) • Capacity Building Grant: Conservation Management Plan for all associated buildings inc. those owned by the Landmark Trust as well as the Southwark Diocese.
Original use	Monastery: Church with cloisters, chapels, sacristy and ancillary accommodation.
Last known use	The church is still used, the other buildings are vacant.
Potential future uses	<ul style="list-style-type: none"> • The church itself is still used as a parish church. • Unknown potential uses for remaining buildings at present.
Date that the site have been vacant since	The church is still in use; other buildings became vacant in 2010 when the monks departed.
Which areas of the site are known to be of concern?	The Church of St Augustine (see above)
Is the site for sale?	No
Lead contact at the local planning authority	Name: Nick Dermott (Conservation Officer) Number: 01843 577000 Email address: nick.dermott@thanet.gov.uk Local Authority: Thanet District Council

Sheerness Dockyard
(incl.The Boat Store (No.78), Former Medway Ports Authority Offices
(Dockyard House),Coach Houses (Naval Terrace), 1-15 (consec)
Regency Close, Former Royal Dockyard Church and attached wall and
railings,Former Working Mast House, 26 Jetty Road),
Sheerness, Kent, South East



Former Royal Dockyard Church

<p>Name of priority site</p>	<p>Sheerness Dockyard (incl.The Boat Store (No.78), Former Medway Ports Authority Offices (Dockyard House),Coach Houses (Naval Terrace), 1-15 (consec) Regency Close, Former Royal Dockyard Church and attached wall and railings,Former Working Mast House, 26 Jetty Road), Sheerness, Kent, South East</p>
<p>Name of site(s) as published on the HAR Register and link to NHLE summary</p> <p>Search for these sites on the online Heritage at Risk Register</p>	<p>The Boat Store (No. 78), Sheerness Dockyard, Sheerness http://list.english-heritage.org.uk/resultsingle.aspx?uid=1273160</p> <p>Former Medway Ports Authority Offices (Dockyard House), Sheerness Docks, Sheerness http://list.english-heritage.org.uk/resultsingle.aspx?uid=1258883</p> <p>Coach Houses, Naval Terrace, Sheerness Docks, Sheerness http://list.english-heritage.org.uk/resultsingle.aspx?uid=1258879</p> <p>1-15 (consec) Regency Close, Sheerness Docks, Sheerness http://list.english-heritage.org.uk/resultsingle.aspx?uid=1258881</p>

	<p>Former Royal Dockyard Church and attached wall and railings, Sheerness Dockyard, Sheerness http://list.english-heritage.org.uk/resultsingle.aspx?uid=1273239</p> <p>Former Working Mast House, 26 Jetty Road, Sheerness Dockyard, Sheerness http://list.english-heritage.org.uk/resultsingle.aspx?uid=1244509</p>
<p>Does a development/planning brief exist for the site?</p> <p>If yes, when was this produced</p>	<ul style="list-style-type: none"> • Feasibility Study for the Former Royal Dockyard Church is being developed (2011 – 2012) • Peel (owners) have had some survey work done.
<p>Is the site eligible to receive EH grant aid?</p> <p>If yes, for what type of work/project?</p>	<p>Yes</p> <ul style="list-style-type: none"> • Former Royal Dockyard Church – grant towards Compulsory Purchase Order legal fees • Former Royal Dockyard Church – grant towards production of a feasibility study
Original use	Dockyard
Last known use	Dockyard (partial use, historic buildings are at risk)
Potential future uses	<ul style="list-style-type: none"> • Former Royal Dockyard Church – possible future arts centre • Remaining dockyard buildings – future uses uncertain
<p>Date that the site have been vacant since</p> <p>If in use/part use, please state</p>	<p>Unknown</p> <p>Some parts still in use.</p>
Which areas of the site are known to be of concern?	<ul style="list-style-type: none"> • All areas of the historic dockyard are of great concern
Is the site for sale?	No
Lead contact at the local planning authority	<p>Name: Peter Bell (Design & Conservation)</p> <p>Number: 01795 424341</p> <p>Email address: PeterBell@swale.gov.uk</p> <p>Local Authority: Swale Borough Council</p>

**Stowe Landscape Garden (incl. The Palladian Bridge, Temple of Friendship,
The East Boycott Pavilion and The Queens Temple),
Stowe, Buckinghamshire, South East**



Name of priority site	Stowe Landscape Garden (incl. The Palladian Bridge, Temple of Friendship, The East Boycott Pavilion and The Queens Temple), Stowe, Buckinghamshire, South East
Name of site(s) as published on the HAR Register Search for these sites on the online Heritage at Risk Register	The Palladian Bridge, Stowe Landscape Garden, Stowe http://list.english-heritage.org.uk/resultsingle.aspx?uid=1289750 Temple of Friendship, Stowe Landscape Garden, Stowe http://list.english-heritage.org.uk/resultsingle.aspx?uid=1211947 The East Boycott Pavilion, Stowe Landscape Garden, Stowe http://list.english-heritage.org.uk/resultsingle.aspx?uid=1289656 The Queens Temple, Stowe Landscape Garden, Stowe http://list.english-heritage.org.uk/resultsingle.aspx?uid=1211938
Does a development/planning brief exist for the site?	Owned by the National Trust - Management Conservation Plan
Is the site eligible to receive EH grant aid? If yes, for what type of work/project?	Yes – in NT grant-aid programme <ul style="list-style-type: none"> Repairs/Urgent Works
Original use	Follies and Structures constructed to enhance a designed landscape
Last known use	Unknown
Date that the site have been vacant since	N/A Accommodation for staff
Which areas of the site are known to be of concern?	- Temple of Friendship-Judged Very bad condition May 2010 - The East Boycott Pavillion – Subject of SMC February 2011 for removal of cupola and Urgent repairs to dome
Is the site for sale?	No
Lead contact at the local planning authority	Name: Mrs S Pilcher / Claire Pudney Number: 01296 585413 Email address: spilcher@aylesburyvaledc.gov.uk Local Authority: Aylesbury Vale District Council

**The Belvedere, Waldershare Park, Shepherdsweil with Coldred,
Dover, Kent, South East**



Name of priority site	The Belvedere, Waldershare Park, Shepherdsweil with Coldred, Dover, Kent, South East
Name of site(s) as published on the HAR Register Search for this site on the online Heritage at Risk Register	The Belvedere, Waldershare Park, Shepherdsweil with Coldred
Link to NHLE summary	http://list.english-heritage.org.uk/resultsingle.aspx?uid=1051607
Does a development/planning brief exist for the site?	No
Is the site eligible to receive EH grant aid? If yes, for what type of work/project?	Yes <ul style="list-style-type: none"> • Possible complete re-roofing • HBMDL grant given in 2010 towards temporary scaffold roof • Possible feasibility study
Original use	Garden folly or belvedere
Last known use	As above
Potential future uses	<ul style="list-style-type: none"> • Residential • Boutique hotel/holiday let
Date that the site have been vacant since	It is unlikely that it was ever occupied.
Which areas of the site are known to be of concern?	<ul style="list-style-type: none"> • Walls • Roof • All internal structure
Is the site for sale?	No
Lead contact at the local planning authority	Name: Clive Alexander Number: 01304 872480 Email address: Clive.Alexander@dover.gov.uk Local Authority: Dover District Council

The chapel at the former King Edward VII Hospital, Easebourne, Chichester, West Sussex, South East



Name of priority site	The chapel at the former King Edward VII Hospital, Easebourne, Chichester, West Sussex, South East
Name of site(s) as published on the HAR Register Search for this site on the online Heritage at Risk Register	The chapel at the former King Edward VII Hospital, Easebourne, Chichester
Link to NHLE summary	http://list.english-heritage.org.uk/resultsingle.aspx?uid=1232485
Does a development/planning brief exist for the site? If yes, when was this produced	Detailed applications 2011
Is the site eligible to receive EH grant aid? If yes, for what type of work/project?	Yes – but only in context of separately identified conservation deficit To be informed by above, but including repair
Original use	Chapel
Last known use	As above
Potential future uses	<ul style="list-style-type: none"> • Restaurant • Shop
Date that the site have been vacant since	2003
Which areas of the site are known to be of concern?	<ul style="list-style-type: none"> • Roof • Plasterwork • Fixtures
Is the site for sale?	No
Lead contact at the local planning authority	Name: Pat (Patricia) Aird Number: 01730 811759 Local Authority: South Downs National park

The Western Heights fortifications, Castle Hill, Dover, Kent, South East



Name of priority site	The Western Heights fortifications, Castle Hill, Dover, Kent, South East
Name of site(s) as published on the HAR Register Search for this site on the online Heritage at Risk Register	The Western Heights fortifications, Castle Hill, Dover
Link to NHLE summary	http://list.english-heritage.org.uk/resultsingle.aspx?uid=1020298
Does a development/planning brief exist for the site?	A study has been commissioned by Dover District Council ' Built Heritage Conservation Framework Study' 2011
Is the site eligible to receive EH grant aid?	Yes in parts
If yes, for what type of work/project?	Capacity Grant for above study 2011
Original use	Military Fortification
Last known use	Some parts are still occupied
Potential future uses	Parts of the site only: for Heritage visitors
Date that the site have been vacant since If in use/part use, please state	Parts of the site are still occupied. Other parts of the site vacant from the nineteenth century and a substantial amount from the 1960's.
Which areas of the site are known to be of concern?	<ul style="list-style-type: none"> • Drop Redoubt • North Centre Bastion • and other significant parts
Is the site for sale?	No
Lead contact at the local planning authority	Name: Clive Alexander (Conservation Officer) Number: 01304 872480 Email address: clive.alexander@dover.gov.uk Local Authority: Dover District Council

South West Heritage at Risk Priority Sites 2011

- Academy Theatre and Great Western Hotel (Palace Theatre), Union Street, Stonehouse, Plymouth
- Birnbeck Pier, Weston-Super-Mare, North Somerset
- Carriage Works, 104 Stokes Croft, Bristol
- Cloth finishing works at Tone Mills, north range, Langford Budville, Somerset
- Former Saxon church to west of Priory House, Leonard Stanley, Stroud, Gloucestershire
- Grenville Battery 550yds (500m) SSW of Maker Farm, Maker-with-Rame, Cornwall
- Guns Mill Barn, Littledean, Gloucestershire
- Medieval moated site and Romano-British settlement at White Walls Wood, Easton Grey, Wiltshire
- The Mechanics Institute, Emlyn Square, Swindon
- Torbay Cinema, Torbay Road, Paignton, Torbay

**Academy Theatre and Great Western Hotel (Palace Theatre),
Union Street, Stonehouse, Plymouth, South West**



Name of priority site	Academy Theatre and Great Western Hotel (Palace Theatre), Union Street, Stonehouse, Plymouth, South West
Name of site(s) as published on the HAR Register Search for this site on the online Heritage at Risk Register	Academy Theatre and Great Western Hotel (Palace Theatre), Union Street, Stonehouse, Plymouth
Link to NHLE summary	http://list.english-heritage.org.uk/resultsingle.aspx?uid=1386483
Does a development/planning brief exist for the site?	No
Is the site eligible to receive EH grant aid?	Yes
If yes, for what type of work/project?	Development and Repair
Original use (if known, if not known, please state first known use)	Theatre
Last known use	Night Club
Potential future uses	<ul style="list-style-type: none"> • Theatre, Performance space. • Conference venue with associated hotel/residential
Date that the site have been vacant since	2006
Which areas of the site are known to be of concern?	All
Is the site for sale?	No
Lead contact at the local planning authority	<p>Name: Peter Ford</p> <p>Number: 01752 304561</p> <p>Email address: peter.ford@plymouth.gov.uk</p> <p>Local Authority: Plymouth City Council</p>

Birnbeck Pier, Weston-Super-Mare, North Somerset, South West



Name of priority site	Birnbeck Pier, Weston-Super-Mare, North Somerset, South West
Name of site(s) as published on the HAR Register Search for this site on the online Heritage at Risk Register	Birnbeck Pier, Weston Super Mare
Link to NHLE summary	http://list.english-heritage.org.uk/resultsingle.aspx?uid=1129718
Does a development/planning brief exist for the site?	No
Is the site eligible to receive EH grant aid?	Yes
If yes, for what type of work/project?	Repair Works to Structure of Pier.
Original use	Pier for Leisure Activities
Last known use	Pier for Leisure Activities/RNLI Station
Potential future uses	<ul style="list-style-type: none"> • RNLI Station and enhanced Life Boat Station • Visitor attraction • Educational/Interpretation
Date that the site have been vacant since If in use/part use, please state	Part Vacant Part used by RNLI as Life Boat Station
Which areas of the site are known to be of concern?	Pier Structure itself and some of the associated building structures are in poor condition
Is the site for sale?	No
Lead contact at the local planning authority	Name: Rachel Lewis Number: 01934 426465 Email address: Rachel.lewis@n-somerset.gov.uk Local Authority: North Somerset

Carriage Works, 104 Stokes Croft, Bristol, South West



Name of priority site	Carriage Works, 104 Stokes Croft, Bristol, South West
Name of site(s) as published on the HAR Register Search for this site on the online Heritage at Risk Register	Carriage Works, 104 Stokes Croft, Bristol
Link to NHLE summary	http://list.english-heritage.org.uk/resultsingle.aspx?uid=1025273
Does a development/planning brief exist for the site?	Not known
Is the site eligible to receive EH grant aid?	No
Original use	Carriage Works
Last known use	Unknown
Potential future uses	Commercial/Residential
Date that the site have been vacant since	1977
Which areas of the site are known to be of concern?	The building is a shell, completely gutted internally and has no roof.
Is the site for sale?	No
Lead contact at the local planning authority	Name: Jane Reichel, Principal Project Officer Number: 0117 922 4032 Email address: jan.reichel@bristol.gov.uk Local Authority: Bristol City Council

**Cloth finishing works at Tone Mills, north range, Langford Budville,
Somerset, South West**



Name of priority site	Cloth finishing works at Tone Mills, north range, Langford Budville, Somerset, South West
Name of site(s) as published on the HAR Register Search for this site on the online Heritage at Risk Register	Cloth finishing works at Tone Mills, north range, Langford Budville
Link to NHLE summary	http://list.english-heritage.org.uk/resultsingle.aspx?uid=1381210
Does a development/planning brief exist for the site?	No
Is the site eligible to receive EH grant aid?	Yes
If yes, for what type of work/project?	<ul style="list-style-type: none"> • Urgent works • Building repairs
Original use	Wet finishing of cloth
Last known use	Wet finishing of cloth
Potential future uses	<ul style="list-style-type: none"> • Wet finishing of cloth • Commercial uses • Partial use as museum/educational/visitor attraction
Date that the site have been vacant since	Main use for textile production ceased by 2000. Small part of site is in low level use by car mechanics
Which areas of the site are known to be of concern?	All areas of the site
Is the site for sale?	No
Lead contact at the local planning authority	<p>Name: Di Hartnell</p> <p>Number: 01823 356492</p> <p>Email address: d.hartnell@tauntondeane.gov.uk</p> <p>Local Authority: Taunton Deane</p>

**Former Saxon church to west of Priory House, Leonard Stanley, Stroud,
Gloucestershire, South West**



Name of priority site	Former Saxon church to west of Priory House, Leonard Stanley, Stroud, Gloucestershire, South West
Name of site(s) as published on the HAR Register Search for this site on the online Heritage at Risk Register	Former Saxon church to west of Priory House, Leonard Stanley
Link to NHLE summary	http://list.english-heritage.org.uk/resultsingle.aspx?uid=1171503
Does a development/planning brief exist for the site?	No
Is the site eligible to receive EH grant aid?	Yes
If yes, for what type of work/project?	<ul style="list-style-type: none"> • Condition Surveys • Repair
Original use	Saxon Monastic Church
Last known use	Barn, threshing and workshop for farm
Potential future uses	<ul style="list-style-type: none"> • Storage • Barn • Workshop
Date that the site have been vacant since	February 2011 since one of the walls collapsed
Which areas of the site are known to be of concern?	<ul style="list-style-type: none"> • All walls are voided and weak • One wall has collapsed
Is the site for sale?	No
Lead contact at the local planning authority	Name: Kate Russell Number: 01453 754142 Email address:kate.russell@stroud.gov.uk Local Authority: Stroud District Council

**Grenville Battery 550yds (500m) SSW of Maker Farm, Maker-with-Rame,
Cornwall, South West**



Copyright: Simon Ryan/Grenville Battery Trust

Name of priority site	Grenville Battery 550yds (500m) SSW of Maker Farm, Maker-with-Rame, Cornwall, South West
Name of site(s) as published on the HAR Register Search for this site on the online Heritage at Risk Register	Grenville Battery 550yds (500m) SSW of Maker Farm, Maker-with-Rame
Link to NHLE summary	http://list.english-heritage.org.uk/resultsingle.aspx?uid=1003114
Does a development/planning brief exist for the site?	No
Is the site eligible to receive EH grant aid? If yes, for what type of work/project?	Yes <ul style="list-style-type: none"> • Development brief/conservation management plan • Repairs
Original use	Military
Last known use	Military
Potential future uses	<ul style="list-style-type: none"> • Theatre/creative • Leisure/educational
Date that the site have been vacant since	1947
Which areas of the site are known to be of concern?	Caponiers, musket galleries, accommodation blocks, roofs, magazines, parade, gun emplacements, (largely whole of fort)
Is the site for sale?	No
Lead contact at the local planning authority	Name: David Moore, Senior Conservation Officer Number: 01579 341461 Email address: dmoore@cornwall.gov.uk Local Authority: Cornwall Council

Guns Mill Barn, Littledean, Gloucestershire, South West



Name of priority site	Guns Mill Barn, Littledean, Gloucestershire, South West
Name of site(s) as published on the HAR Register Search for this site on the online Heritage at Risk Register	Guns Mill Barn, Littledean
Link to NHLE summary	http://list.english-heritage.org.uk/resultsingle.aspx?uid=1186479
Does a development/planning brief exist for the site?	No
Is the site eligible to receive EH grant aid? If yes, for what type of work/project?	Yes <ul style="list-style-type: none"> • Development • Repair
Original use	Charcoal fired blast furnace
Last known use	Residential
Potential future uses	<ul style="list-style-type: none"> • Residential • Office • Meeting rooms • Visitor centre
Date that the site have been vacant since	Late 20 th century, exact date not known
Which areas of the site are known to be of concern?	<ul style="list-style-type: none"> • Timber superstructure • Stone wall on NE side • Former water wheel pit
Is the site for sale?	No
Lead contact at the local planning authority	No Conservation Officer in post Local Authority: Forest of Dean District Council

**Medieval moated site and Romano-British settlement at White Walls Wood,
Easton Grey, Wiltshire, South West**



Name of priority site	Medieval moated site and Romano-British settlement at White Walls Wood, Easton Grey, Wiltshire, South West
Name of site(s) as published on the HAR Register Search for this site on the online Heritage at Risk Register	Medieval moated site and Romano-British settlement at White Walls Wood, Easton Grey
Link to NHLE summary	http://list.english-heritage.org.uk/resultsingle.aspx?uid=1013354
Does a development/planning brief exist for the site?	No
Is the site eligible to receive EH grant aid?	Yes
If yes, for what type of work/project?	Repair of damage and interpretation
Original use	Romano British settlement (field monument)
Potential future uses	Public access and enjoyment
Which areas of the site are known to be of concern?	At the river bank, where 4x4 vehicles have caused major erosion crossing the river
Lead contact at the local planning authority	Name: Melanie Pomeroy-Kellinger Number: 01249 705511 Email address: Local Authority: Wiltshire Council

The Mechanics Institute, Emlyn Square, Swindon, South West



Name of priority site	The Mechanics Institute, Emlyn Square, Swindon, South West
Name of site(s) as published on the HAR Register Search for this site on the online Heritage at Risk Register	The Mechanics Institute, Emlyn Square, Swindon
Link to NHLE summary	http://list.english-heritage.org.uk/resultsingle.aspx?uid=1198947
Does a development/planning brief exist for the site?	Not quite, but there is "Swindon Central Area Action Plan" which is an Adopted Development Plan. Feb 2009.
Is the site eligible to receive EH grant aid? If yes, for what type of work/project?	Yes, subject to need/funds available etc. <ul style="list-style-type: none"> • Project development work that would support finding long term viable use and repair of building. • Urgent repairs to building fabric.
Original use	Mechanics Institute
Last known use	Social club for British Rail Staff Association.
Potential future uses	A number have been explored including residential, hotel, community uses but none have produced a viable solution. There is no obvious solution and detailed work on this has been carried out by Simon Cartlidge, Architect for EH and Princes Regeneration Trust for SBC.
Date that the site have been vacant since	1986
Which areas of the site are known to be of concern?	All of the site, but SBC carried out works to make safe the north end of the building under a Dangerous Structures Order in 2010. As a result the majority of the historic north roof was removed from the north building (only trusses survive) and a temporary roof is in place and scaffold propping. The ceiling in the reading room in the south building is vulnerable, as it is collapsing. It is possible that parts of building are contaminated by asbestos.
Is the site for sale?	No
Lead contact at the local planning authority	Name: David Dewart Number: 01793 466445 Email address: DDewart@Swindon.gov.uk Local Authority: Swindon Borough Council

Torbay Cinema, Torbay Road, Paignton, Torbay, South West



Name of priority site	Torbay Cinema, Torbay Road, Paignton, Torbay, South West
Name of site(s) as published on the HAR Register Search for this site on the online Heritage at Risk Register	Torbay Cinema, Torbay Road, Paignton
Link to NHLE summary	http://list.english-heritage.org.uk/resultsingle.aspx?uid=1208209
Does a development/planning brief exist for the site?	No
Is the site eligible to receive EH grant aid?	Yes
If yes, for what type of work/project?	Repair
Original use	Cinema
Last known use	Cinema
Potential future uses	Cinema
Date that the site have been vacant since	Sept 1999
Which areas of the site are known to be of concern?	All
Is the site for sale?	No
Lead contact at the local planning authority	Name: Tony Garratt Number: 01803 207789 Email address: tony.garratt@torbay.gov.uk Local Authority: Torbay Council

West Midlands Heritage at Risk Priority Sites 2011

- Bell's Farmhouse (East Wing), Bells Lane, Druid's Heath, Birmingham
- Former Ditherington Flax Mill (including the attached former malt kiln, Apprentice House, Flax dressing building, and the Stove House and Dye House), Spring Gardens, Ditherington, Shrewsbury, West Midlands
- Grand Hotel, Colmore Row, Birmingham
- Longton Town Centre Conservation Area, Longton, Stoke-on-Trent
- Ludlow town walls, Ludlow, Shropshire
- Middleport Pottery, Middleport, Stoke-on-Trent
- Newman Brothers Coffin Furniture Works, 13-15 Fleet Street, Hockley, Birmingham
- Richards Castle, The Green, Hereford
- Snailbeach New Smeltpmill and Candle House, Snailbeach Lead Mine, Worthen with Shelve, Shropshire
- The Old Rectory, Lower Brailes, Stratford on Avon, Warwickshire

**Bell's Farmhouse (East Wing), Bells Lane, Druid's Heath,
Birmingham, West Midlands**



Name of priority site	Bell's Farmhouse (East Wing), Bells Lane, Druid's Heath, Birmingham, West Midlands
Name of site(s) as published on the HAR Register Search for this site on the online Heritage at Risk Register	Bell's Farmhouse (East Wing), Bells Lane, Druid's Heath, Birmingham
Link to NHLE summary	http://list.english-heritage.org.uk/resultsingle.aspx?uid=1075751
Does a development/planning brief exist for the site? If yes, when was this produced	An options appraisal and feasibility study was carried out in 2010 with funding from EH. This has identified a continuation of community use community asset transfer from Birmingham City Council to the Spearhead Trust at Bells Farm, as the most appropriate option.
Is the site eligible to receive EH grant aid? If yes, for what type of work/project?	Yes, a grant has been offered to Birmingham City Council to repair the building prior to transfer to the Spearhead Trust at Bells Farm <ul style="list-style-type: none"> • Options appraisal and feasibility study • Re-roofing • Structural work • Timber frame repairs • Window repairs
Original use	Residential
Last known use	Community use
Potential future uses	<ul style="list-style-type: none"> • Residential • Community use
Date that the site have been vacant since If in use/part use, please state	Rear wing vacant since 1970s Front range in use by the Spearhead Community Trust at Bells Farm
Which areas of the site are known to be of concern?	Rear wing
Is the site for sale?	No
Lead contact at the local planning authority	Name: Steven King, Conservation Officer Number: 0121 464 7793 Email address: steven.m.king@birmingham.gov.uk Local Authority: Birmingham City Council

Former Ditherington Flax Mill (including the attached former malt kiln, Apprentice House, Flax dressing building and the Stove House and Dye House), Spring Gardens, Ditherington, Shrewsbury, West Midlands



<p>Name of priority site</p>	<p>Former Ditherington Flax Mill (including the attached former malt kiln, Apprentice House, Flax dressing building and the Stove House and Dye House), Spring Gardens, Ditherington, Shrewsbury, West Midlands</p>
<p>Name of site(s) as published on the HAR Register and link to NHLE summary</p> <p>Search for these sites on the online Heritage at Risk Register</p>	<p>Former Ditherington Flax Mill and attached former malt kiln, Spring Gardens, Ditherington, Shrewsbury http://list.english-heritage.org.uk/resultsingle.aspx?uid=1270576</p> <p>Apprentice House of former Ditherington Flax Mill, Spring Gardens, Ditherington, Shrewsbury http://list.english-heritage.org.uk/resultsingle.aspx?uid=1254855</p> <p>Flax dressing building at former Ditherington Flax Mill (The Cross Mill), Spring Gardens, Ditherington, Shrewsbury http://list.english-heritage.org.uk/resultsingle.aspx?uid=1270577</p> <p>Stove House and Dye House at former Ditherington Flax Mill, Spring Gardens, Ditherington, Shrewsbury http://list.english-heritage.org.uk/resultsingle.aspx?uid=1270566</p>
<p>Does a development/planning brief exist for the</p>	<p>Outline Planning Consent for the Heritage Site</p>

site? If yes, when was this produced	(that owned by EH) together with Adjacent land (part owned by EH part by Shropshire Council) was secured in November 2011. Detailed Planning and Listed Building Consent was also secured in November 2011 for the Main Mill, Cross Mill, Kiln, and Warehouse.
Is the site eligible to receive EH grant aid? If yes, for what type of work/project?	Yes Structural and fabric repairs to all the buildings
Original use	1797-1886 Flax Mill
Last known use	1897 to 1939 – Maltings 1939 – 1945 - Military Barracks 1987 – Maltings 1985 to present – redundant and empty. 2005 – acquired by EH
Potential future uses	<ul style="list-style-type: none"> • Community Arts/Heritage Project • Offices - commercial • Residential • Commercial • Local Authority offices
Date that the site have been vacant since	1985
Which areas of the site are known to be of concern?	All the buildings
Is the site for sale?	No – English Heritage own freehold
Lead contact at the local planning authority	Name: Richard Lawrence Number: 01743 252549 Email address: Richard.lawrence@shropshire.gov.uk Local Authority: Shropshire Council

Grand Hotel, Colmore Row, Birmingham, West Midlands



Name of priority site	Grand Hotel, Colmore Row, Birmingham, West Midlands
Name of site(s) as published on the HAR Register Search for this site on the online Heritage at Risk Register	Grand Hotel, Colmore Row, Birmingham
Link to NHLE summary	http://list.english-heritage.org.uk/resultsingle.aspx?uid=1391246
Does a development/planning brief exist for the site?	No but proposals for re-use for a mixed development of shops, offices and a hotel are currently in preparation
Is the site eligible to receive EH grant aid? If yes, for what type of work/project?	Possibly, depends upon property valuation compared to repair costs <ul style="list-style-type: none"> • repairs to roofs & rainwater goods • structural repairs • stonework repairs • window repairs
Original use	Hotel, shops and offices
Last known use	Hotel, shops and offices
Potential future uses	<ul style="list-style-type: none"> • hotel • shops • offices • restaurant • leisure uses
Date that the site have been vacant since If in use/part use, please state	2002 Some of the shops are still in use, some of the first floor remains in use as offices, the hotel is vacant
Which areas of the site are known to be of concern?	Stonework to front and side elevations is very poor
Is the site for sale?	No
Lead contact at the local planning authority	Name: Steven King Number: 0121 464 7793 Email address: steven.m.king@birmingham.gov.uk Local Authority: Birmingham City Council

**Longton Town Centre Conservation Area, Longton,
Stoke-on-Trent, West Midlands**



Name of priority site	Longton Town Centre Conservation Area, Longton, Stoke-on-Trent, West Midlands
Name of site(s) as published on the HAR Register Search for this site on the online Heritage at Risk Register	Longton Town Centre, Longton
Link to NHLE summary	N/A
Does a development/planning brief exist for the site?	A masterplan for Longton is being produced and went to public consultation produced towards the end of 2010.
Is the site eligible to receive EH grant aid? If yes, for what type of work/project?	Yes. Longton Town Centre Conservation Area is currently subject to a Conservation Area Partnership Scheme in its second year of three. English Heritage is contributing £100,000 per year for each of three years. After this scheme finishes Townscape heritage Initiative may be an option for the future.
Original use	The conservation area contains a mix of retail, commercial, industrial and museum uses
Last known use	N/A
Potential future uses	N/A
Date that the site have been vacant since If in use/part use, please state	In general the conservation area is a busy town centre with its industrial hinterland. Selected vacant properties are a concern and some of these are listed below.
Which areas of the site are known to be of concern?	Key vacant properties are 19, 21-33 and 51 Market Street.
Is the site for sale?	N/A
Lead contact at the local planning authority	Name: Ben Williscroft Number: 01782 233851 Email address: Ben Williscroft@stoke.gov.uk Local Authority: Stoke on Trent City Council

Ludlow town walls, Ludlow, Shropshire, West Midlands



Name of priority site	Ludlow town walls, Ludlow, Shropshire, West Midlands
Name of site(s) as published on the HAR Register Search for this site on the online Heritage at Risk Register	Ludlow town walls, Ludlow
Link to NHLE summary	http://list.english-heritage.org.uk/resultsingle.aspx?uid=1219038
Does a development/planning brief exist for the site?	No, but the walls are currently part of an HLF bid for repair and interpretation as part of Ludlow's heritage offer.
Is the site eligible to receive EH grant aid?	Yes
If yes, for what type of work/project?	<ul style="list-style-type: none"> • Repair and consolidation of the fabric • Vegetation management
Original use	Defence and enclosure of the town
Last known use	The walk around parts of the walls has long been part of Ludlow's attraction to tourists; other areas of wall retain private gardens.
Potential future uses	Heritage attraction
Date that the site have been vacant since	N/A
If in use/part use, please state	The walk around parts of the walls has long been part of Ludlow's attraction to tourists; other areas of wall retain private gardens.
Which areas of the site are known to be of concern?	<ul style="list-style-type: none"> • Structural fabric of the walls • Area around Dinham gate • Area around Mill Gate
Lead contact at the local planning authority	<p>Name: Colin Richards</p> <p>Number: 01743 255662</p> <p>Email address: colin.richards@shropshire.gov.uk</p> <p>Local Authority: Shropshire Council</p>

Middleport Pottery, Middleport, Stoke-on-Trent, West Midlands



Name of priority site	Middleport Pottery, Middleport, Stoke-on-Trent, West Midlands
Name of site(s) as published on the HAR Register Search for this site on the online Heritage at Risk Register	Middleport Pottery, Middleport, Stoke on Trent
Link to NHLE summary	http://list.english-heritage.org.uk/resultsingle.aspx?uid=1297939
Does a development/planning brief exist for the site?	No but owners have produced an outline schedule of uses with agreement of EH and the LPA.
Is the site eligible to receive EH grant aid? If yes, for what type of work/project?	Yes <ul style="list-style-type: none"> • Re-roofing • Fabric consolidation • Dry rot eradication • Repairs to unique historic machinery which is part of the fabric
Original use	Purpose built pottery still in use as originally designed
Last known use	Pottery works
Potential future uses	<ul style="list-style-type: none"> • Will continue as a working pottery using much of the original machinery. Surplus floorspace will be let as small business workshops
Date that the site have been vacant since	Still in use as a pottery
Which areas of the site are known to be of concern?	<ul style="list-style-type: none"> • Roofs • Ground floor front range has dry rot
Is the site for sale?	No, it was acquired by the Prince's Regeneration Trust in 2011 with EH involvement
Lead contact at the local planning authority	Name: Jane Corfield Number: 01782 232154 Email address: jane.corfield@stoke.gov.uk Local Authority: City Of Stoke On Trent

**Newman Brothers Coffin Furniture Works, 13-15 Fleet Street,
Hockley, Birmingham, West Midlands**



Name of priority site	Newman Brothers Coffin Furniture Works, 13-15 Fleet Street, Hockley, Birmingham, West Midlands
Name of site(s) as published on the HAR Register Search for this site on the online Heritage at Risk Register	Newman Brothers Coffin Furniture Works, 13-15 Fleet Street, Hockley, Birmingham
Link to NHLE summary	http://list.english-heritage.org.uk/resultsingle.aspx?uid=1380231
Does a development/planning brief exist for the site?	An options appraisal was been carried out and updated in 2010
Is the site eligible to receive EH grant aid? If yes, for what type of work/project?	Yes, a grant has been offered <ul style="list-style-type: none"> • Project development • Window repairs • Re-roofing and rainwater goods • Re-pointing brickwork • Stonework repairs
Original use	Coffin furniture works
Last known use	Coffin furniture works
Potential future uses	<ul style="list-style-type: none"> • heritage interpretation • small business uses • offices
Date that the site have been vacant since	2003
Which areas of the site are known to be of concern?	<ul style="list-style-type: none"> • windows • roof • walling
Is the site for sale?	No
Lead contact at the local planning authority	Name: Steven King Number: 0121 464 7793 Email address: steven.m.king@birmingham.gov.uk Local Authority: Birmingham City Council

Richards Castle, The Green, Hereford, West Midlands



Name of priority site	Richards Castle, The Green, Hereford, West Midlands
Name of site(s) as published on the HAR Register Search for this site on the online Heritage at Risk Register	Richards Castle, The Green, Hereford
Link to NHLE summary	http://list.english-heritage.org.uk/resultsingle.aspx?uid=1296811 http://list.english-heritage.org.uk/resultsingle.aspx?uid=1011020
Does a development/planning brief exist for the site?	No, the site is a ruined castle and scheduled monument without beneficial use.
Is the site eligible to receive EH grant aid? If yes, for what type of work/project?	Yes <ul style="list-style-type: none"> • Consolidation of the monument • Management of invasive vegetation
Original use	Residential and defence
Last known use	Part of an agricultural holding
Potential future uses	<ul style="list-style-type: none"> • Tourist attraction • Controlled grazing • Wildlife conservation
Date that the site have been vacant since If in use/part use, please state	The castle was probably abandoned in the C15th or C16th. The land around the castle and within the bailey is part of an agricultural holding but is not actually used.
Which areas of the site are known to be of concern?	<ul style="list-style-type: none"> • Unstable upstanding masonry remains • Below ground remains as a result of root invasion
Is the site for sale?	No
Lead contact at the local planning authority	Name: Neil Rimmington Number: 01432 260351 Email address: nrimmington@herefordshire.gov.uk Local Authority: Herefordshire Council

Snailbeach New Smeltpill and Candle House, Snailbeach Lead Mine, Worthen with Shelve, Shropshire, West Midlands



Name of priority site	Snailbeach New Smeltpill and Candle House, Snailbeach Lead Mine, Worthen with Shelve, Shropshire, West Midlands
Name of site(s) as published on the HAR Register Search for these sites on the online Heritage at Risk Register	Snailbeach New Smeltpill, Worthen with Shelve Candle House, Snailbeach Lead Mine, Worthen with Shelve
Link to NHLE summary	http://list.english-heritage.org.uk/resultsingle.aspx?uid=1017764 http://list.english-heritage.org.uk/resultsingle.aspx?uid=1014866
Does a development/planning brief exist for the site?	No, but a management plan is currently in production
Is the site eligible to receive EH grant aid? If yes, for what type of work/project?	Yes <ul style="list-style-type: none"> • Consolidation and repair of upstanding masonry remains • Management of invasive vegetation
Original use	Lead mine and associated processing of lead ores
Last known use	Barites mining and processing and reworking of spoil heaps
Potential future uses	<ul style="list-style-type: none"> • Heritage attraction • Wildlife conservation • Educational uses
Date that the site have been vacant since If in use/part use, please state	1980 Parts of the site are now part of a heritage attraction operated in partnership by Shropshire Council and the Shropshire Mines Trust Ltd
Which areas of the site are known to be of concern?	<ul style="list-style-type: none"> • Candle house • Building remains around the main ore dressing floors • Reservoir
Is the site for sale?	No
Lead contact at the local planning authority	Name: Colin Richards Number: 01743 255662 Email address: colin.richards@shropshire.gov.uk Local Authority: Shropshire Council

**The Old Rectory, Lower Brailes, Stratford on Avon,
Warwickshire, West Midlands**



Name of priority site	The Old Rectory, Lower Brailes, Stratford on Avon, Warwickshire, West Midlands
Name of site(s) as published on the HAR Register Search for this site on the online Heritage at Risk Register	The Old Rectory Farmhouse, Friars Lane, Lower Brailes, Brailes
Link to NHLE summary	http://list.english-heritage.org.uk/resultsingle.aspx?uid=1024377
Does a development/planning brief exist for the site?	No, although it does have an old Conservation Plan which is being revised as a part of the grant aided works. 1993
Is the site eligible to receive EH grant aid?	Yes: currently in receipt of a Stage 1 grant to prepare a scheme for its full repair.
Original use	Residential
Last known use	Residential
Potential future uses	Residential
Date that the site have been vacant since	c. 1995
Which areas of the site are known to be of concern?	The main house which is under a scaffolding roof
Is the site for sale?	No
Lead contact at the local planning authority	Name: Allen Firth Number: 01789 267 575 Email address: allen.firth@stratford-dc.gov.uk Local Authority: Stratford on Avon District Council

Yorkshire and the Humber Heritage at Risk Priority Sites 2011

- Barden Church, Barden, Yorkshire Dales National Park
- Battle of Towton, Lead / Saxton with Scarthingwell / Towton, Selby, North Yorkshire
- Birdsall Estate (incl.16 scheduled monuments at risk), Birdsall Wold, Ryedale, North Yorkshire
- First Leeds White Cloth Hall, 98-101 (consec) Kirkgate, Leeds, West Yorkshire
- Haworth Conservation Area, Bradford, West Yorkshire
- Keld Heads lead smeltpool and mine complex, Wensley, Richmondshire, North Yorkshire
- Kirklees Park Farm buildings (incl. Double aisled barn to north west of Kirklees Priory Gatehouse, Home Farm (Building No. 6), Kirklees Priory Gatehouse, L-shaped Aisled Barn, and the Malthouse) Brighouse, Calderdale, West Yorkshire
- Leah's Yard, 20-22 Cambridge Street, Sheffield, South Yorkshire
- Grassington Moor (multi-period lead mines and processing works and 20th century barytes mill), Grassington, Yorkshire Dales National Park
- Whortlon Castle (gatehouse and ruins of undercroft), Castle Bank, Whorlton, North York Moors National Park

Barden Church, Barden, Yorkshire Dales National Park, Yorkshire and the Humber



Name of priority site	Barden Church, Barden, Yorkshire Dales National Park, Yorkshire and the Humber
Name of site(s) as published on the HAR Register Search for this site on the online Heritage at Risk Register	Barden Church, B6160, Barden, Craven
Link to NHLE summary	http://list.english-heritage.org.uk/resultsingle.aspx?uid=1131761
Does a development/planning brief exist for the site?	Yes – Options Appraisal produced June 2011.
Is the site eligible to receive EH grant aid? If yes, for what type of work/project?	Yes Conversion of derelict building to function space <ul style="list-style-type: none"> • Project development • Eligible repairs • Repairs to associated buildings which form part of wider Scheduled Monument
Original use	Chapel
Potential future uses	<ul style="list-style-type: none"> • Function space to support adjacent restaurant business
Which areas of the site are known to be of concern?	<ul style="list-style-type: none"> • The church, roof and windows
Is the site for sale?	N/A
Lead contact at the local planning authority	Name: Robert White Number:01969 652300 Email address: robert.white@yorkshiredales.org.uk Local Authority: Yorkshire Dales National Park Authority

**Battle of Towton, Lead / Saxton with Scarthingwell / Towton, Selby, North
Yorkshire, Yorkshire and the Humber**



Name of priority site	Battle of Towton, Lead / Saxton with Scarthingwell / Towton, Selby, North Yorkshire, Yorkshire and the Humber
Name of site(s) as published on the HAR Register Search for this site on the online Heritage at Risk Register	Battle of Towton, Lead / Saxton with Scarthingwell / Towton
Link to NHLE summary	http://list.english-heritage.org.uk/resultsingle.aspx?uid=1000040
Does a development/planning brief exist for the site?	No
Is the site eligible to receive EH grant aid? If yes, for what type of work/project?	Yes S17 MA <ul style="list-style-type: none"> • To keep land in arable/pasture use • To provide hard standing for coaches to park
Original use	Agricultural use: arable and pasture
Last known use	Agricultural use: arable and pasture
Potential future uses	Agricultural use: arable and pasture
Date that the site have been vacant since	N/A
Which areas of the site are known to be of concern?	<ul style="list-style-type: none"> • Periphery development of Towton Village • Unauthorised metal detecting • Arable Cultivation
Is the site for sale?	No
Lead contact at the local planning authority	Name: Richard Sumpter Number: 01757 296061 Email address: risumpter@selby.gov.uk Local Authority: Selby District Council

Birdsall Estate (incl. 16 scheduled monuments at risk), Birdsall Wold, Ryedale, North Yorkshire, Yorkshire and the Humber



Copyright of Linda Smith at NYCC

<p>Name of priority site</p>	<p>Birdsall Estate (incl. 16 scheduled monuments at risk), Birdsall Wold, Ryedale, North Yorkshire, Yorkshire and the Humber</p>
<p>Name of site(s) as published on the HAR Register and link to NHLE</p> <p>Search for these sites on the online Heritage at Risk Register</p>	<p>16 different sites included under Birdsall Estate:</p> <p>Two round barrows 1/2 mile (800m) north east of Duggleby High Barn http://list.english-heritage.org.uk/resultsingle.aspx?uid=1004165</p> <p>Round barrows on Wharram Percy Wold http://list.english-heritage.org.uk/resultsingle.aspx?uid=1004127</p> <p>Aldro earthworks: a linear boundary, two cross-dykes and nine round barrows on Birdsall Wold (images attached) http://list.english-heritage.org.uk/resultsingle.aspx?uid=1007500</p> <p>A bowl barrow on Birdsall Wold, between Birdsall Dale and Vessey Pasture Dale http://list.english-heritage.org.uk/resultsingle.aspx?uid=1007443</p> <p>A bowl barrow on Birdsall Wold, between Birdsall Dale and Vessey Pasture Dale http://list.english-heritage.org.uk/resultsingle.aspx?uid=1007442</p> <p>Two bowl barrows on Birdsall Wold, between Birdsall Dale and Vessey Pasture Dale http://list.english-heritage.org.uk/resultsingle.aspx?uid=1007441</p> <p>A bowl barrow on Birdsall Wold, between Birdsall Dale and Vessey Pasture Dale http://list.english-heritage.org.uk/resultsingle.aspx?uid=1007439</p> <p>Two bowl barrows on Birdsall Wold, 850m east of Aldro Farm http://list.english-heritage.org.uk/resultsingle.aspx?uid=1007403</p> <p>A bowl barrow on Birdsall Wold, 750m east of Aldro Farm http://list.english-heritage.org.uk/resultsingle.aspx?uid=1007468</p> <p>A bowl barrow on Birdsall Wold, 580m east of Aldro Farm http://list.english-heritage.org.uk/resultsingle.aspx?uid=1007514</p> <p>A bowl barrow on Birdsall Wold, 425m east of Aldro Farm</p>

	<p>http://list.english-heritage.org.uk/resultsingle.aspx?uid=1007512</p> <p>A bowl barrow on Birdsall Wold, 475m north-west of Vessey Pasture Farm, incorporating part of a linear boundary http://list.english-heritage.org.uk/resultsingle.aspx?uid=1007575</p> <p>Three bowl barrows on Birdsall Wold, 400m north-west of Vessey Pasture Farm http://list.english-heritage.org.uk/resultsingle.aspx?uid=1007574</p> <p>A bowl barrow on Birdsall Wold, 250m north-west of Vessey Pasture Farm http://list.english-heritage.org.uk/resultsingle.aspx?uid=1007571</p> <p>A bowl barrow on Birdsall Wold, 300m north-east of Vessey Pasture Farm http://list.english-heritage.org.uk/resultsingle.aspx?uid=1007570</p> <p>A bowl barrow on Birdsall Wold, 250m south-east of Vessey Pasture Farm http://list.english-heritage.org.uk/resultsingle.aspx?uid=1007569</p>
Does a development/planning brief exist for the site?	No
Is the site eligible to receive EH grant aid? If yes, for what type of work/project?	<p>The Birdsall Estate has over 50 Scheduled Monuments on its land. In 2007 a Higher Level Stewardship agreement addressed the management of most of these sites but 16 remain on the at risk register.</p> <p>To address the remaining sites we are discussing with the Estate undertaking a wider estate management plan.</p>
Original use	N/A - Archaeological sites on agricultural land
Last known use	N/A - Archaeological sites on agricultural land
Potential future uses	Agricultural land/Amenity land
Date that the site have been vacant since	N/A
Which areas of the site are known to be of concern?	<ul style="list-style-type: none"> • Monuments under cultivation • Monuments suffering from arable clipping
Is the site for sale?	No
Lead contact at the local planning authority	<p>Name: Clara Turlington</p> <p>Email address: clara.turlington@ryedale.gov.uk</p> <p>Local Authority: Ryedale District Council</p> <p>Name: Linda Smith</p> <p>Number: 01609 533578</p> <p>Email address: Linda.Smith@northyorks.gov.uk</p> <p>Local Authority: North Yorkshire County Council</p>

**First Leeds White Cloth Hall, 98-101 (consec) Kirkgate, Leeds, West Yorkshire,
Yorkshire and the Humber**



Name of priority site	First Leeds White Cloth Hall, 98-101 (consec) Kirkgate, Leeds, West Yorkshire, Yorkshire and the Humber
Name of site(s) as published on the HAR Register Search for this site on the online Heritage at Risk Register	First Leeds White Cloth Hall, 98-101 (consec) Kirkgate, Leeds
Link to NHLE summary	http://list.english-heritage.org.uk/resultsingle.aspx?uid=1375042
Does a development/planning brief exist for the site?	Yes for Kirkgate, no for the building itself
If yes, when was this produced	.ca 2010
Is the site eligible to receive EH grant aid?	Yes
If yes, for what type of work/project?	<ul style="list-style-type: none"> • Project development • Repair
Original use	Sale of cloth
Last known use	
Potential future uses	<ul style="list-style-type: none"> • Part of retail development
Date that the site have been vacant since	One wing, 2005, rest 1990s
If in use/part use, please state	
Which areas of the site are known to be of concern?	<ul style="list-style-type: none"> • Whole site: derelict
Is the site for sale?	No
Lead contact at the local planning authority	Name: Phil Ward Number: 0113 247 8146 Email address: phil.ward@leeds.gov.uk Local Authority: Leeds City Council

**Haworth Conservation Area, Bradford, West Yorkshire,
Yorkshire and the Humber**



Name of priority site	Haworth Conservation Area, Bradford, West Yorkshire, Yorkshire and the Humber
Name of site(s) as published on the HAR Register Search for this site on the online Heritage at Risk Register	Haworth, Keighley
Link to NHLE summary	N/A
Does a development/planning brief exist for the site?	Conservation Area Appraisal
Is the site eligible to receive EH grant aid?	Yes
If yes, for what type of work/project?	S77 Project development and repair <ul style="list-style-type: none"> • Joinery repairs
Original use	Shops and residential
Last known use	Still in use: Shops and residential
Potential future uses	<ul style="list-style-type: none"> • Shops • Residential
Date that the site have been vacant since	N/A
Which areas of the site are known to be of concern?	<ul style="list-style-type: none"> • Shopfronts • Streetscape
Is the site for sale?	No
Lead contact at the local planning authority	Name: Jon Ackroyd Number: 01274 434551 Email address: jon.ackroyd@bradford.gov.uk Local Authority: Bradford MBC

Keld Heads lead smeltpill and mine complex, Wensley, Richmondshire, North Yorkshire, Yorkshire and the Humber



Name of priority site	Keld Heads lead smeltpill and mine complex, Wensley, Richmondshire, North Yorkshire, Yorkshire and the Humber
Name of site(s) as published on the HAR Register Search for this site on the online Heritage at Risk Register	Keld Heads lead smeltpill and mine complex, Preston-under-Scar, Wensley
Link to NHLE summary	http://list.english-heritage.org.uk/resultsingle.aspx?uid=1014763
Does a development/planning brief exist for the site?	Yes – Options Appraisal currently at final draft stage
Is the site eligible to receive EH grant aid? If yes, for what type of work/project?	Yes <ul style="list-style-type: none"> • Repair of individual structures • Conversion of the Engine House to residential use • Consolidation of the Peat Store for potential new use
Original use	Lead Smelt Mine and Processing Plant
Last known use	As above
Potential future uses	Some of the remaining structures have the potential to be converted to domestic accommodation
Date that the site have been vacant since	Some of the site is used for light industry
Which areas of the site are known to be of concern?	<ul style="list-style-type: none"> • Engine House • Peat Store • Flue system • Condenser Unit/wheel pit • Stable Block/mine office • Mine Wheel pit
Is the site for sale?	No
Lead contact at the local planning authority	Name: Ann Smith Number: 01748 829100 Email address: Local Authority: Richmondshire District Council

Kirklees Park Farm buildings (incl. Double aisled barn to north west of Kirklees Priory Gatehouse, Home Farm (Building No. 6), Kirklees Priory Gatehouse, L-shaped Aisled Barn, and the Malthouse) Brighouse, Calderdale, West Yorkshire, Yorkshire and the Humber



<p>Name of priority site</p>	<p>Kirklees Park Farm buildings (incl. Double aisled barn to north west of Kirklees Priory Gatehouse, Home Farm (Building No. 6), Kirklees Priory Gatehouse, L-shaped Aisled Barn, and the Malthouse) Brighouse, Calderdale, West Yorkshire, Yorkshire and the Humber</p>
<p>Name of site(s) as published on the HAR Register and link to NHLE summary</p> <p>Search for these sites on the online Heritage at Risk Register</p>	<p>Double aisled barn to north west of Kirklees Priory Gatehouse, Kirklees Park, Brighouse http://list.english-heritage.org.uk/resultsingle.aspx?uid=1133848</p> <p>Home Farm Building No. 6, Kirklees Park, Brighouse http://list.english-heritage.org.uk/resultsingle.aspx?uid=1133805</p> <p>Kirklees Priory Gatehouse, Kirklees Park, Brighouse http://list.english-heritage.org.uk/resultsingle.aspx?uid=1133809</p> <p>L-shaped Aisled Barn, Kirklees Park, Brighouse http://list.english-heritage.org.uk/resultsingle.aspx?uid=1133808</p>

	Malthouse, Kirklees Park, Brighouse http://list.english-heritage.org.uk/resultsingle.aspx?uid=1133809
Does a development/planning brief exist for the site?	No
Is the site eligible to receive EH grant aid? If yes, for what type of work/project?	Yes HBMDL <ul style="list-style-type: none"> • Development/planning brief • Repair
Original use	Farm buildings
Last known use	Partially still used as farm buildings and residential
Potential future uses	To be discussed and agreed
Date that the site have been vacant since	Partially in use
Which areas of the site are known to be of concern?	4 of the 5 buildings are seriously deteriorating, the malthouse of concern but currently stable.
Is the site for sale? Contact details for the agent	Yes Name: Mr T Scarfield Number: 01226 299221 Email address: sue@wilbys.net
Lead contact at the local planning authority	Name: Lauren Clarkson Number: 01422 392268 Email address: Lauren.clarkson@calderdale.gov.uk Local Authority: Calderdale MBC

**Leah's Yard, 20-22 Cambridge Street, Sheffield,
South Yorkshire, Yorkshire and the Humber**



Name of priority site	Leah's Yard, 20-22 Cambridge Street, Sheffield, South Yorkshire, Yorkshire and the Humber
Name of site(s) as published on the HAR Register Search for this site on the online Heritage at Risk Register	Leah's Yard, 20-22 Cambridge Street, Sheffield
Link to NHLE summary	http://list.english-heritage.org.uk/resultsingle.aspx?uid=1247012
Does a development/planning brief exist for the site?	Yes
If yes, when was this produced	2009
Is the site eligible to receive EH grant aid?	Yes
If yes, for what type of work/project?	HBMDL <ul style="list-style-type: none"> • repairs
Original use	Cutlery works
Last known use	Cutlery works
Potential future uses	<ul style="list-style-type: none"> • A3 Retail • Bar/restaurant • Residential
Date that the site have been vacant since	ca 1990
Which areas of the site are known to be of concern?	<ul style="list-style-type: none"> • roof • brickwork • internal floors
Is the site for sale?	No – Compulsory purchase
Lead contact at the local planning authority	Name: Ronald Rees Number: 0114 273 4268 Email address: Ronald.rees@sheffield.gov.uk Local Authority: Sheffield City Council

Grassington Moor (multi-period lead mines and processing works and 20th century barytes mill), Grassington, Yorkshire Dales National Park, Yorkshire and the Humber



Name of priority site	Grassington Moor (multi-period lead mines and processing works and 20th century barytes mill), Grassington, Yorkshire Dales National Park, Yorkshire and the Humber
Name of site(s) as published on the HAR Register Search for this site on the online Heritage at Risk Register	Multi-period lead mines and processing works and 20th century barytes mill on Grassington Moor, Grassington, Craven Lead cupola, flue and chimney, Grassington, Craven
Link to NHLE summary	http://list.english-heritage.org.uk/resultsingle.aspx?uid=1018333
Does a development/planning brief exist for the site?	Yes – Management Plan currently being produced.
Is the site eligible to receive EH grant aid?	Yes
If yes, for what type of work/project?	Repair of key structures is being grant aided at present
Original use	Lead mines and processing works, and barytes mill
Last known use	As above
Potential future uses	Consolidated ruin
Date that the site have been vacant since	Ruin
Is the site for sale?	No
Lead contact at the local planning authority	Name: Robert White Number:01969 652300 Email address: robert.white@yorkshiredales.org.uk Local Authority: Yorkshire Dales National Park Authority

**Whortlon Castle (gatehouse and ruins of undercroft), Castle Bank, Whorlton,
North York Moors National Park, Yorkshire and the Humber**



Name of priority site	Whortlon Castle (gatehouse and ruins of undercroft), Castle Bank, Whorlton, North York Moors National Park, Yorkshire and the Humber
Name of site(s) as published on the HAR Register Search for these sites on the online Heritage at Risk Register	Ruins of Whorlton Castle Undercroft, Castle Bank, Whorlton, Hambleton Whorlton Castle Gatehouse, Castle Bank, Whorlton, Hambleton
Link to NHLE summary	http://list.english-heritage.org.uk/resultsingle.aspx?uid=1189310 http://list.english-heritage.org.uk/resultsingle.aspx?uid=1007641
Does a development/planning brief exist for the site?	Yes – Conservation Plan for whole site completed May 2005, Options Appraisal for Gatehouse completed July 2011.
Is the site eligible to receive EH grant aid?	Yes
If yes, for what type of work/project?	Repair
Original use	Undercroft to Castle
Last known use	As above
Potential future uses	Consolidated ruin
Is the site for sale?	No
Lead contact at the local planning authority	Name:Edward Freedman Number:01439 770657 Email address: e.freedman@northyorkmoors-mpa.gov.uk Local Authority:North York Moors National Park Authority

If you would like this document in a different format, please contact
our Customer Services department:
Telephone: 0870 333 1181
Fax: 01793 414926
Textphone: 01793 414878
E-mail: customers@english-heritage.org.uk